NAPA COUNTY

BENCHMARKS

TABLE OF CONTENTS

Section 1	Location Maps
Section 2	Descriptions: Numeric Order
Section 3	Descriptions: Alphabetical by Road Name

LEGEND

XXX-C	▲	County Benchmark
XXX-U	■	U.S.G.S. or U.S.C.& G.S.
XXX-B	●	B.L.M.-U.S. Bureau of Land Management
XXX-G	⬢	GPS-Global Positioning Station

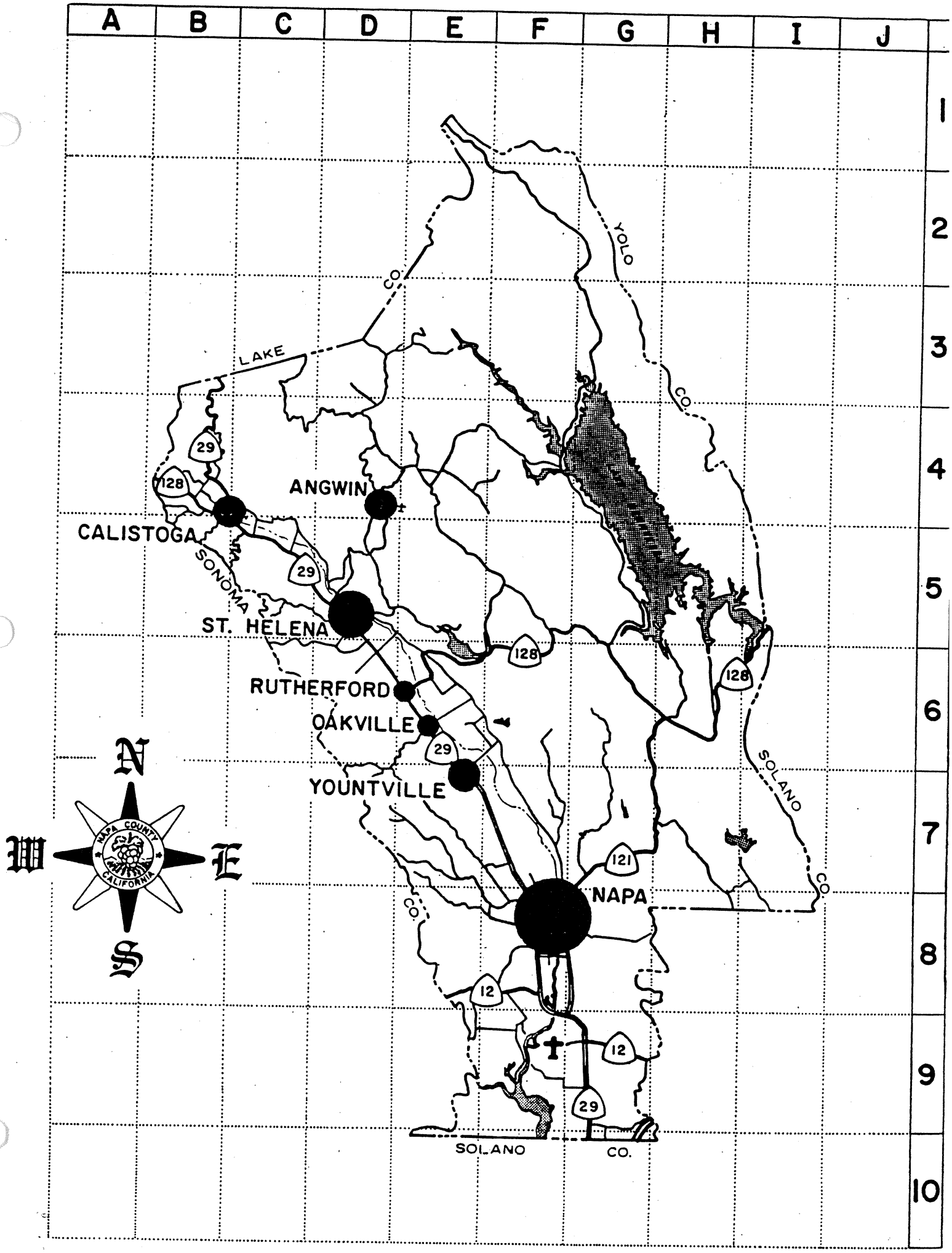
A
B
C
D
E
F
G
H
I
J
1
2
3
4
5
6
7
8
9
10
YOLO
CO.
LAKE
CO.
29
128
ANGWIN
CALISTOGA
SONOMA
29
ST. HELENA
128
128
RUTHERFORD
OAKVILLE
29
YOUNTVILLE
SOLANO
CO.
121
NAPA
CO.
12
12
29
SOLANO
CO.
N
W
E
S
NAPA COUNTY
CALIFORNIA

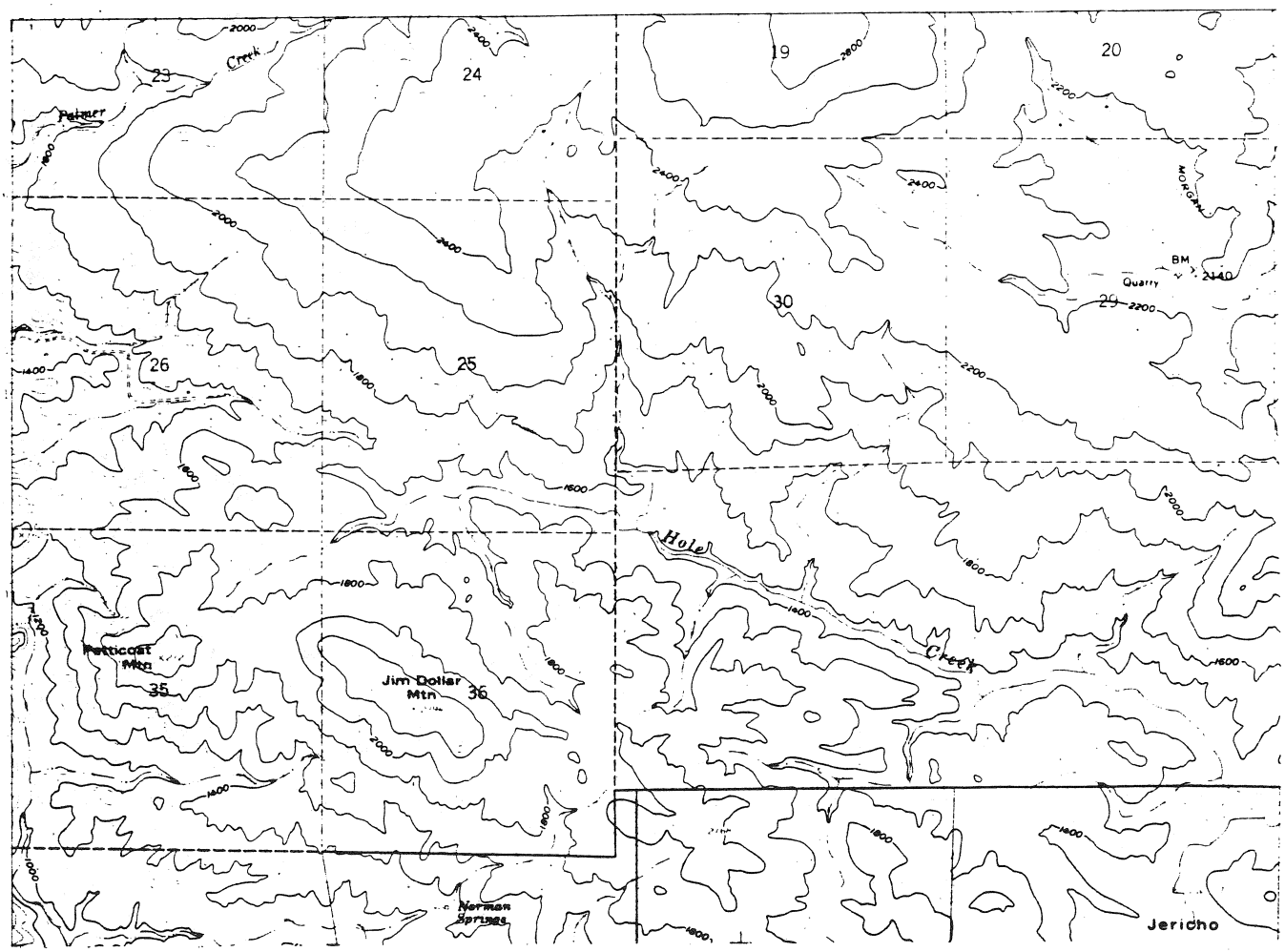
Palmer
Creek
23
24
19
20
MORGAN
BM
2140
Quarry
29
30
26
25
Hole
Creek
Petticoat Mtn
35
Jim Dollar Mtn
36
Norman Springs
Jericho

ID

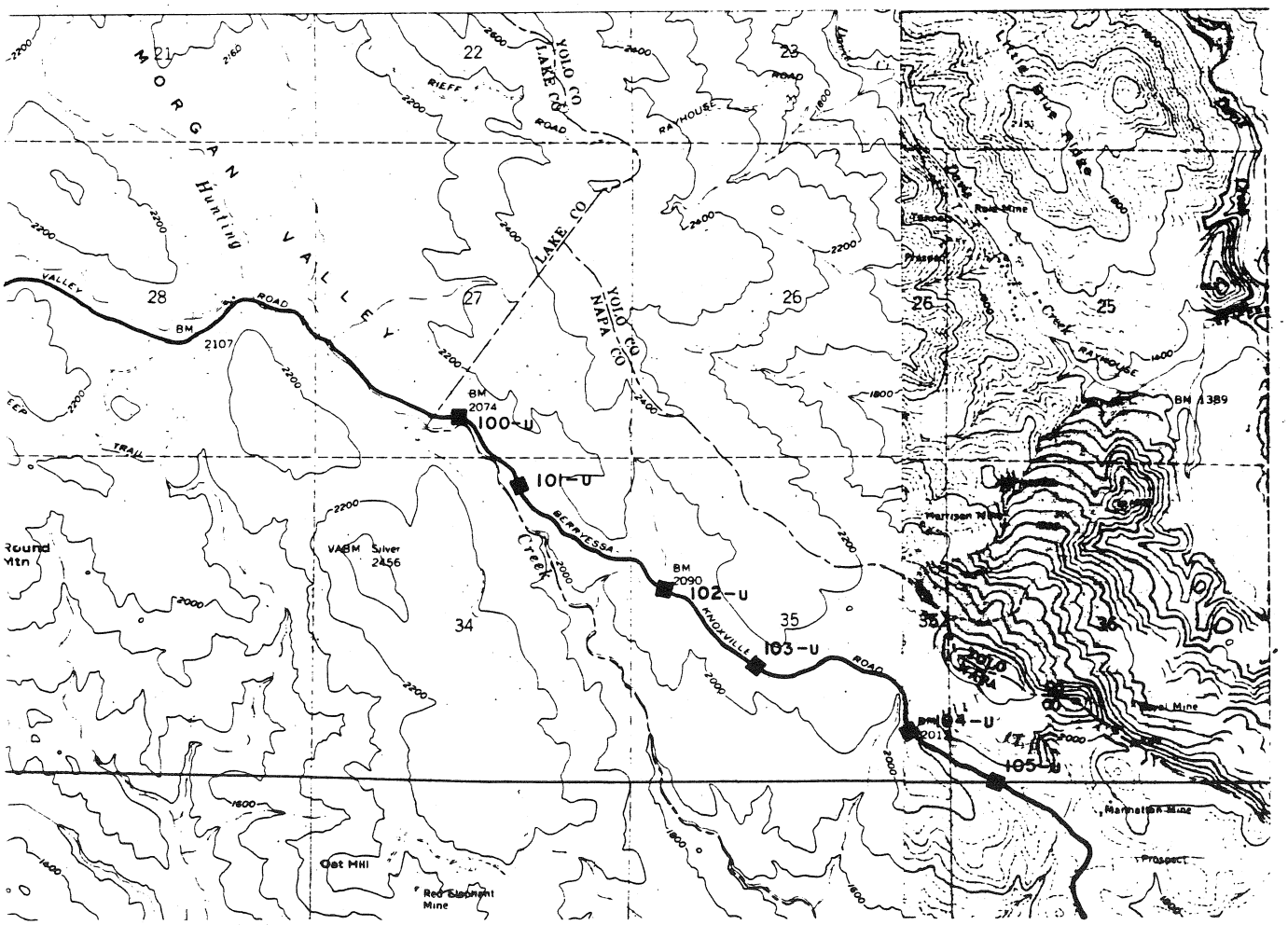
MORGAN VALLEY
Hunting
VALLEY ROAD
BM 2107
BM 2074
100-U
101-U
BM 2090
102-U
103-U
104-U
105-U
YOLO CO
LAKE CO
NAPA CO
RIEFF ROAD
RAYHOUSE ROAD
BERRYESSA
KNOXVILLE ROAD
Creek
VABM Silver 2456
Round Mtn
Oat Hill
Red Elephant Mine
Manhattan Mine
Prospect
Royal Mine
Harrison Mine
BM 1389
Little Blue Ridge
Rule Mine
21
22
23
25
26
27
28
34
35
36

IE

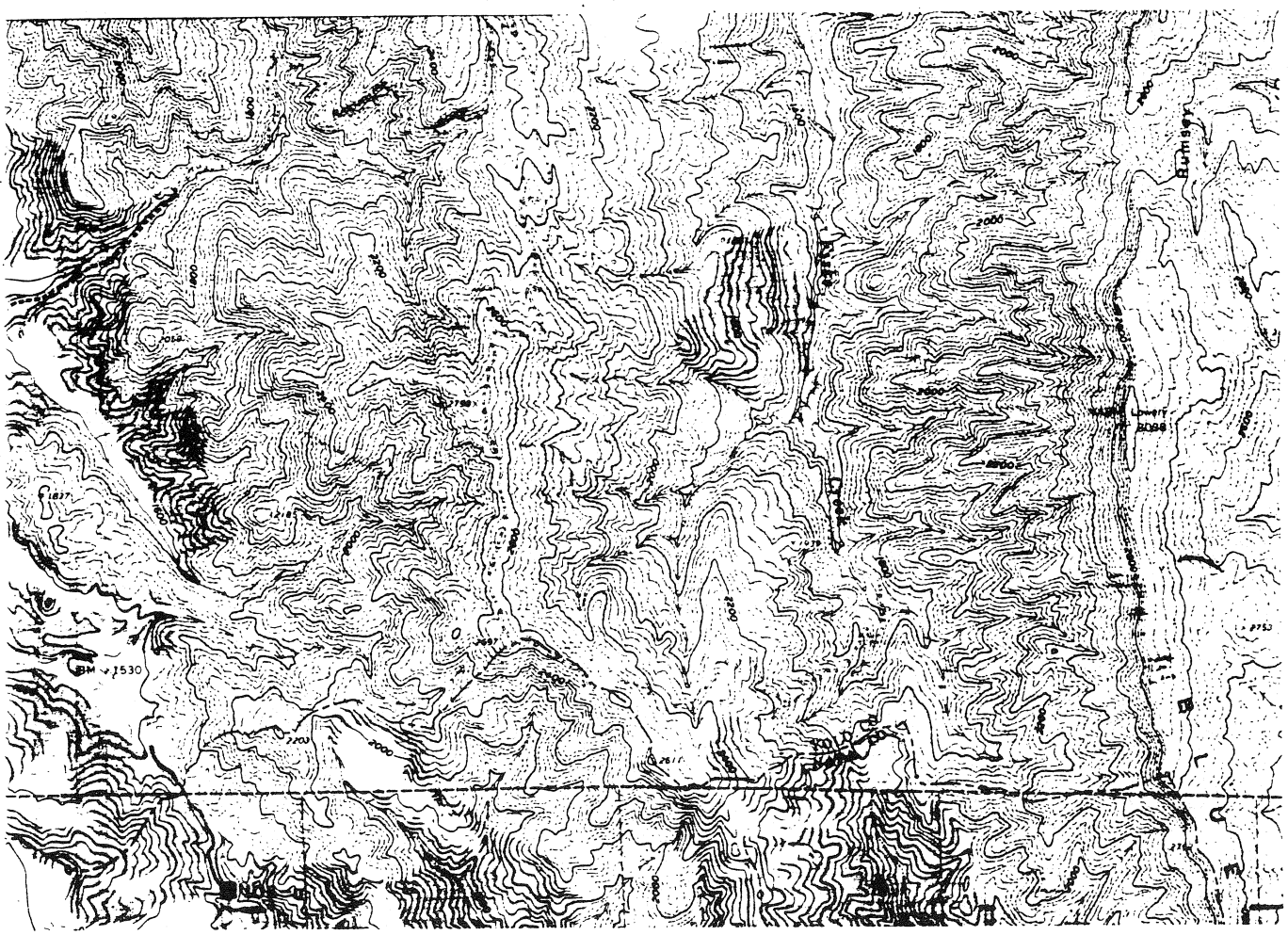

IF

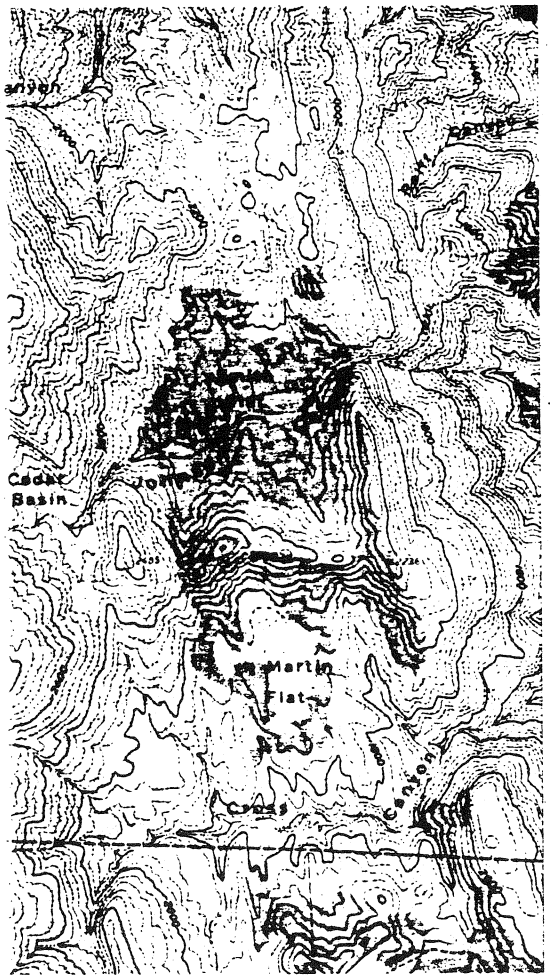

IG

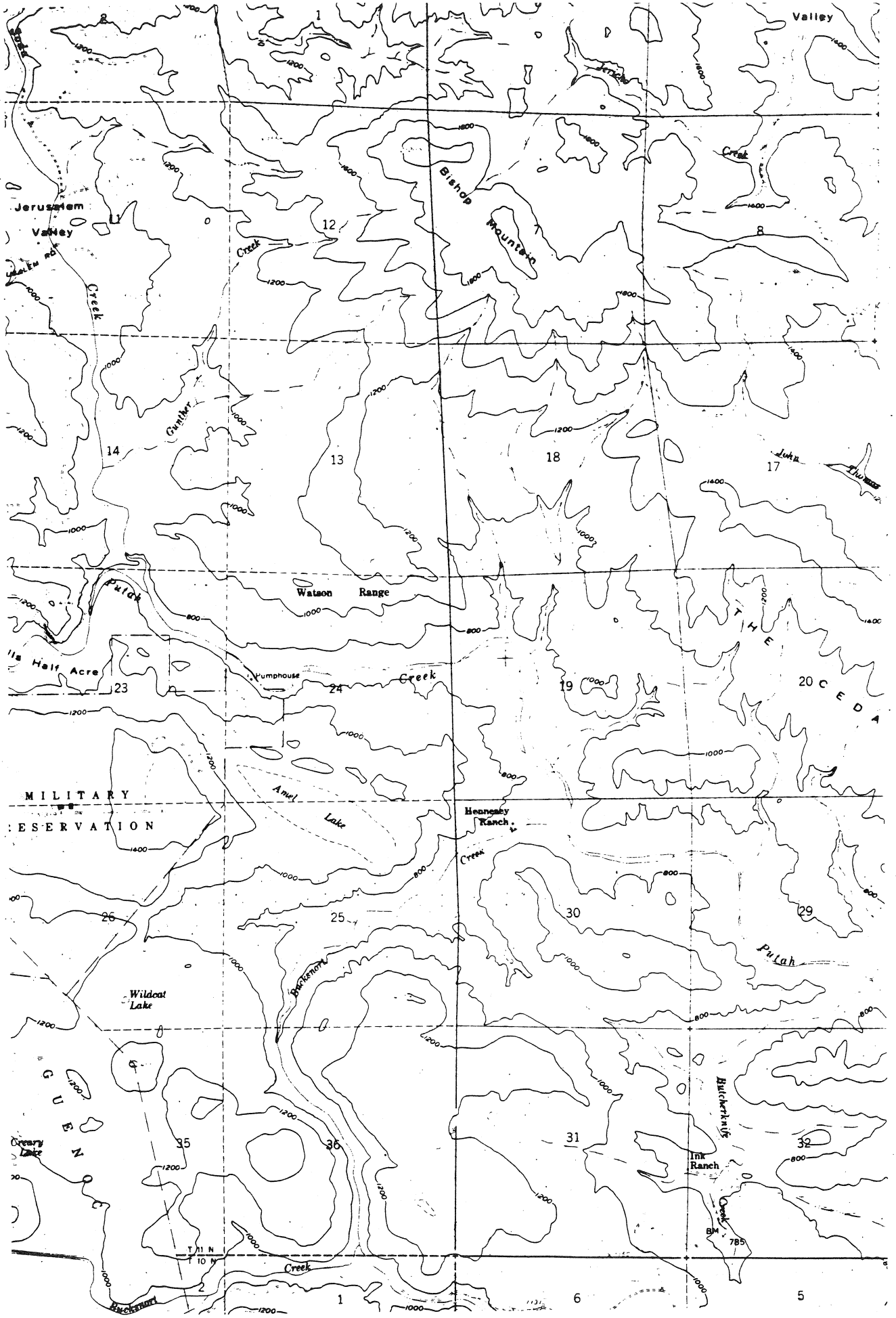
Valley
Jerusalem
Valley
Creek
Bishop
Mountain
Creek
Gunther
Watson Range
Putah
Half Acre
Pumphouse
Creek
THE
CEDA
MILITARY
RESERVATION
Amel
Lake
Hennessey
Ranch
Creek
Putah
Wildcat
Lake
Buckshorn
GUENOC
Creary
Lake
Butcherknife
Ink
Ranch
Creek
BM
785
T 11 N
T 10 N
Creek
Buckshorn

2D

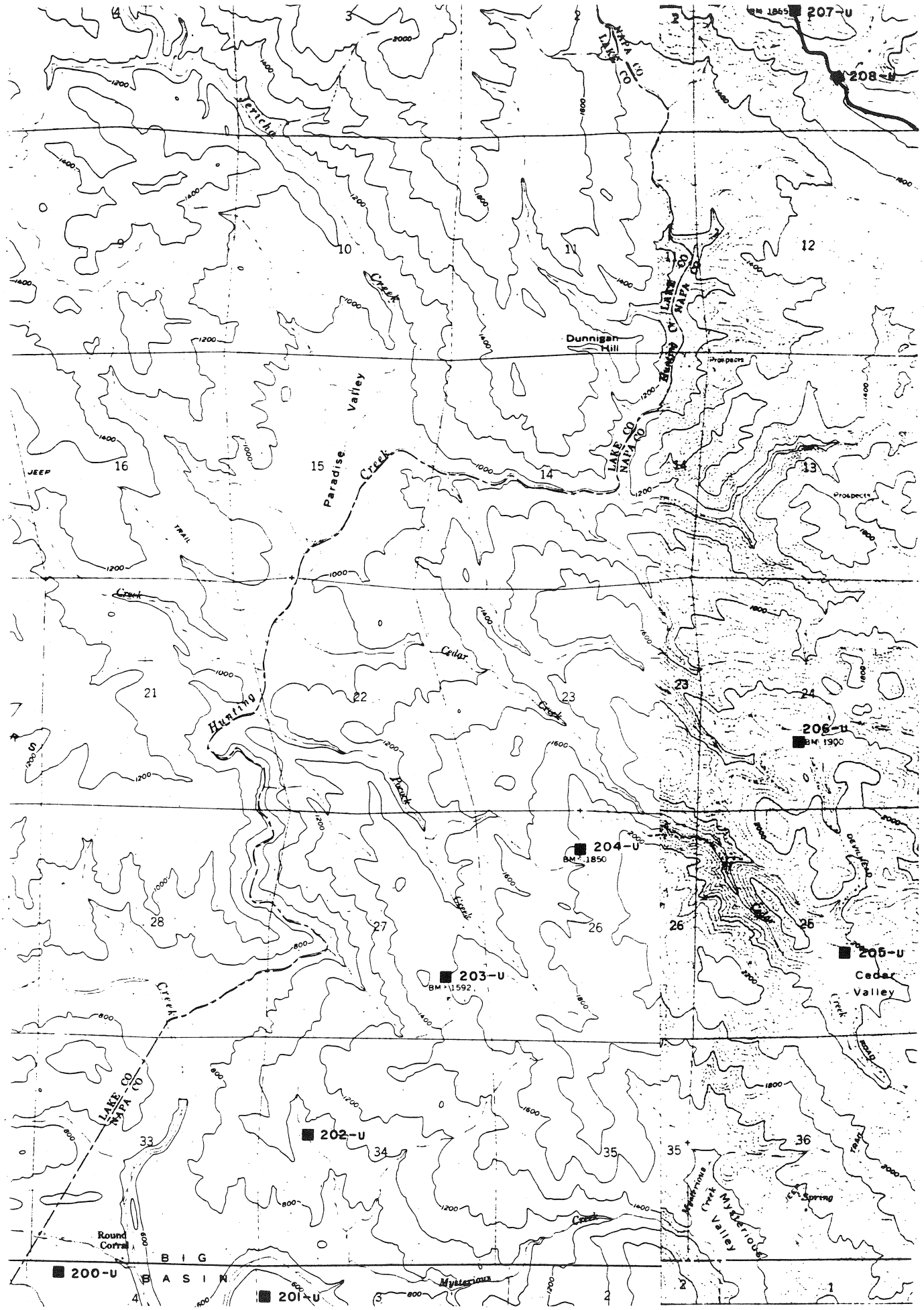
207-U
208-U
Jericho
Creek
Dunnigan Hill
Paradise Valley
Creek
LAKE CO
NAPA CO
Hunting Cr
Prospects
JEEP
TRAIL
Cedar
Creek
Hunting
Creek
206-U
BM 1900
204-U
BM 1850
203-U
BM 1592
205-U
Cedar Valley
Creek
202-U
Mysterious Creek
Mysterious Valley
Spring
Round Corral
BIG BASIN
200-U
201-U
Mysterious
Creek

2E

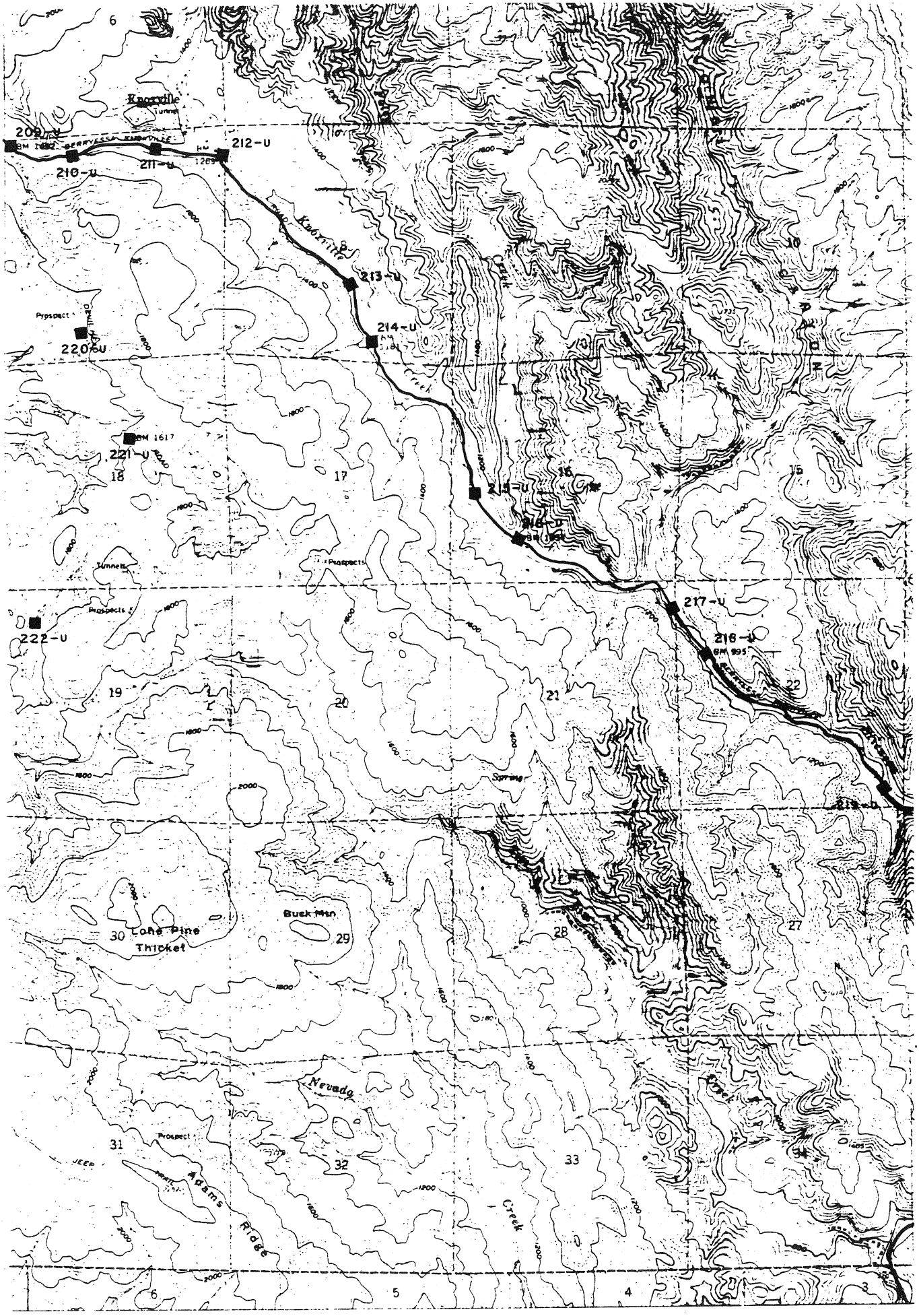

Knoxville
209-U
210-U
211-U
212-U
213-U
214-U
215-U
216-U
217-U
218-U
219-U
220-U
221-U
222-U
Prospect
Tunnels
Prospects
Spring
Buck Mtn
Lone Pine Thicket
Nevada
Adams Ridge
Creek

2F

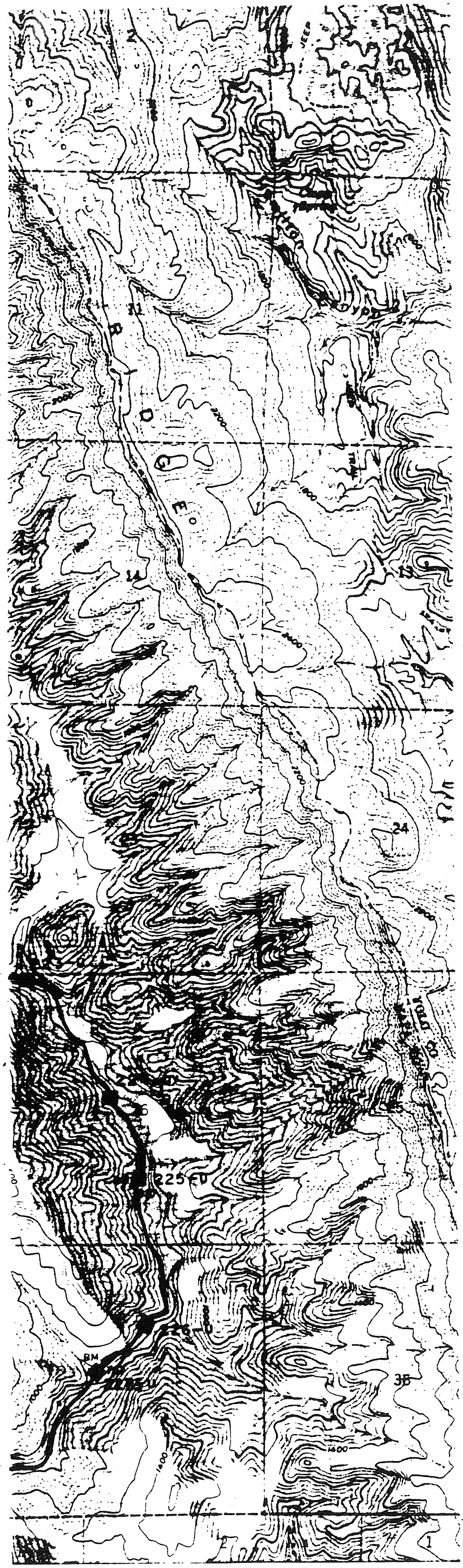

2G

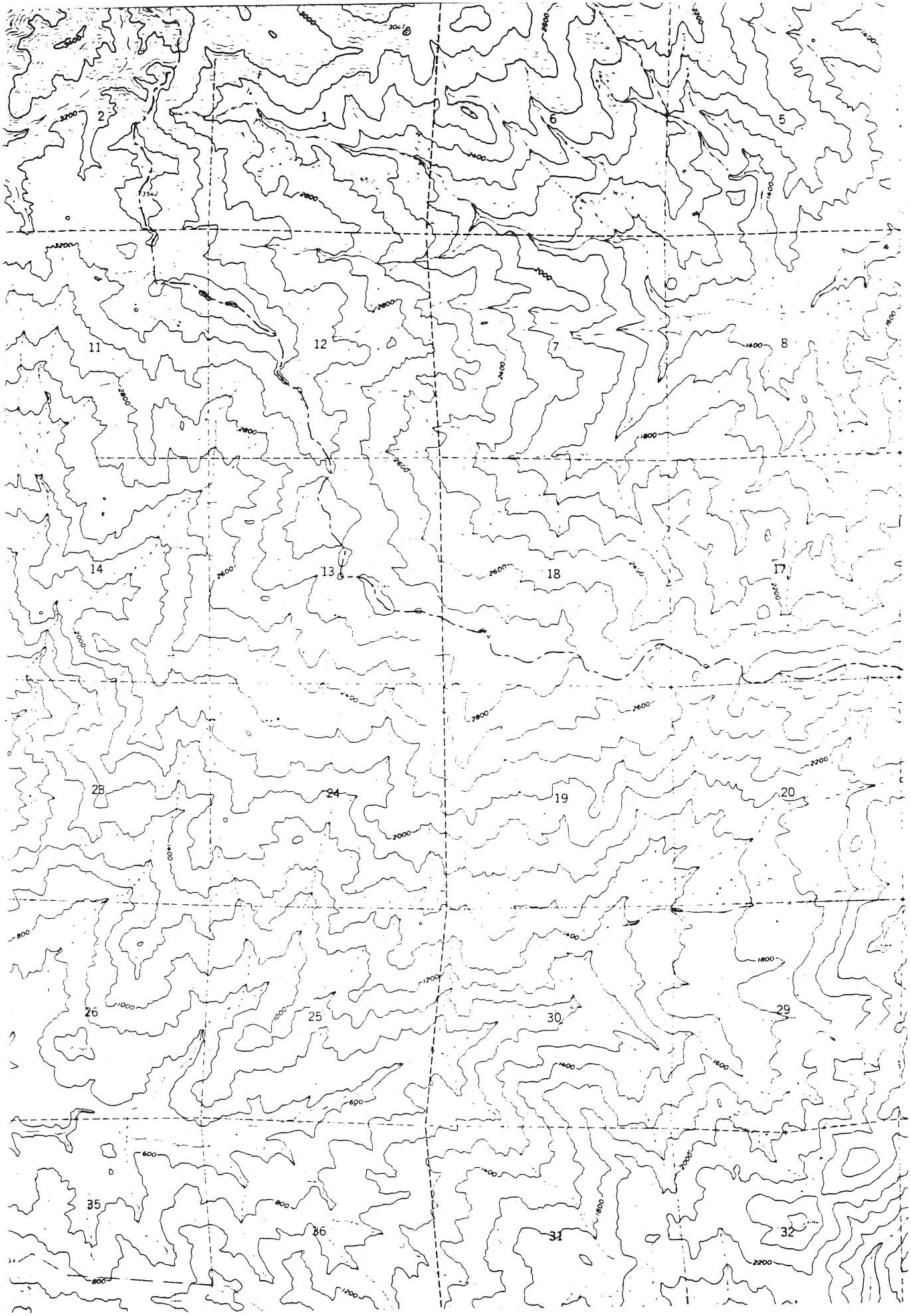

3A

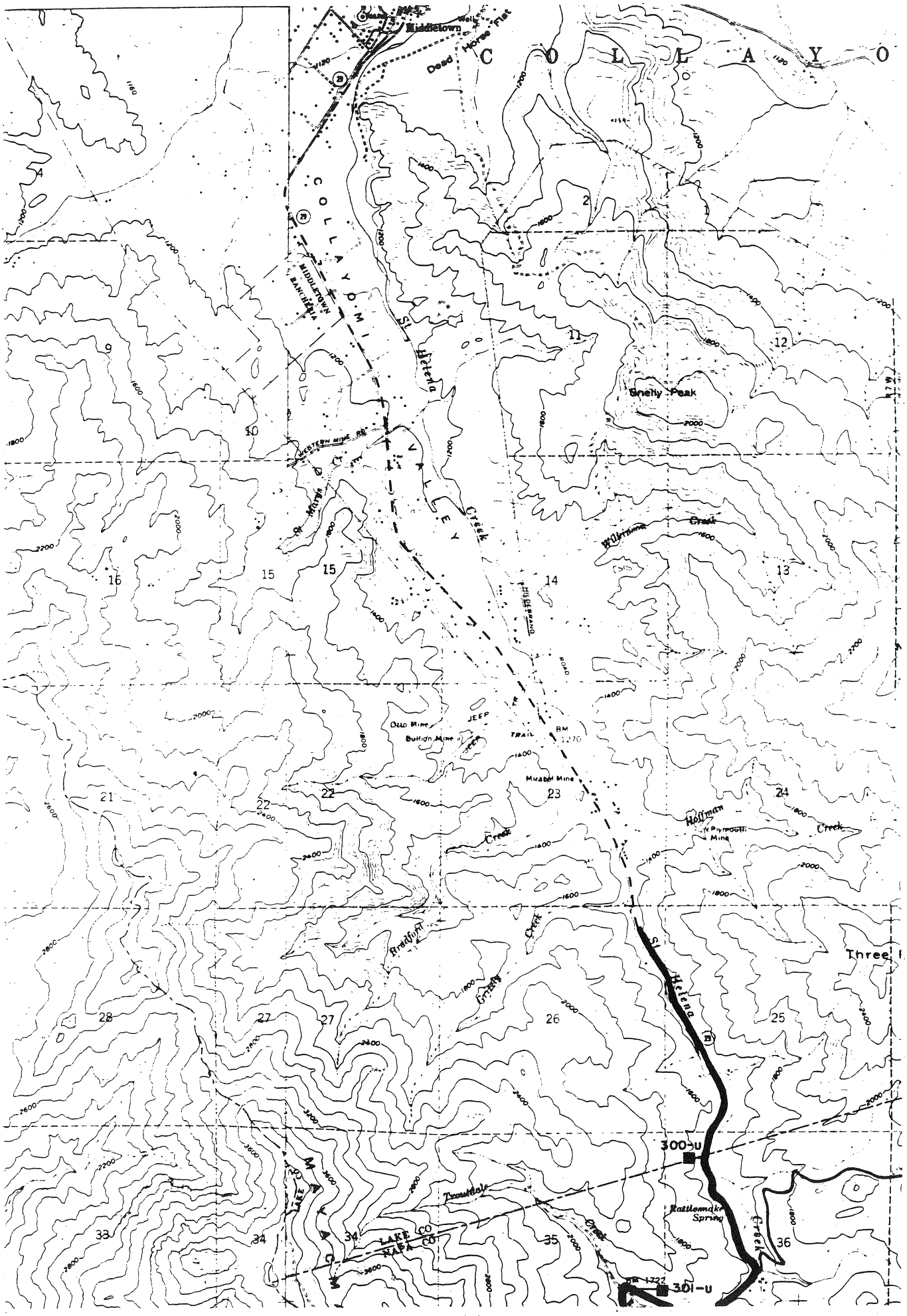

Middletown
Dead Horse Flat
C O L L A Y O
COLLAYOMI
MIDDLETOWN RANCHERIA
St Helena
VALLEY
Creek
Snelly Peak
WESTERN MINE RD
St Marys
Williams Creek
HILDEBRAND ROAD
JEEP TRAIL
Otto Mine
Bullion Mine
BM 1270
Mirabel Mine
Hoffman Creek
Plymouth Mine
Bradford Creek
Grizzly Creek
Three
St Helena
300-U
Trouttale Creek
Rattlesnake Spring
Creek
LAKE CO
NAPA CO
MAYACM
301-U

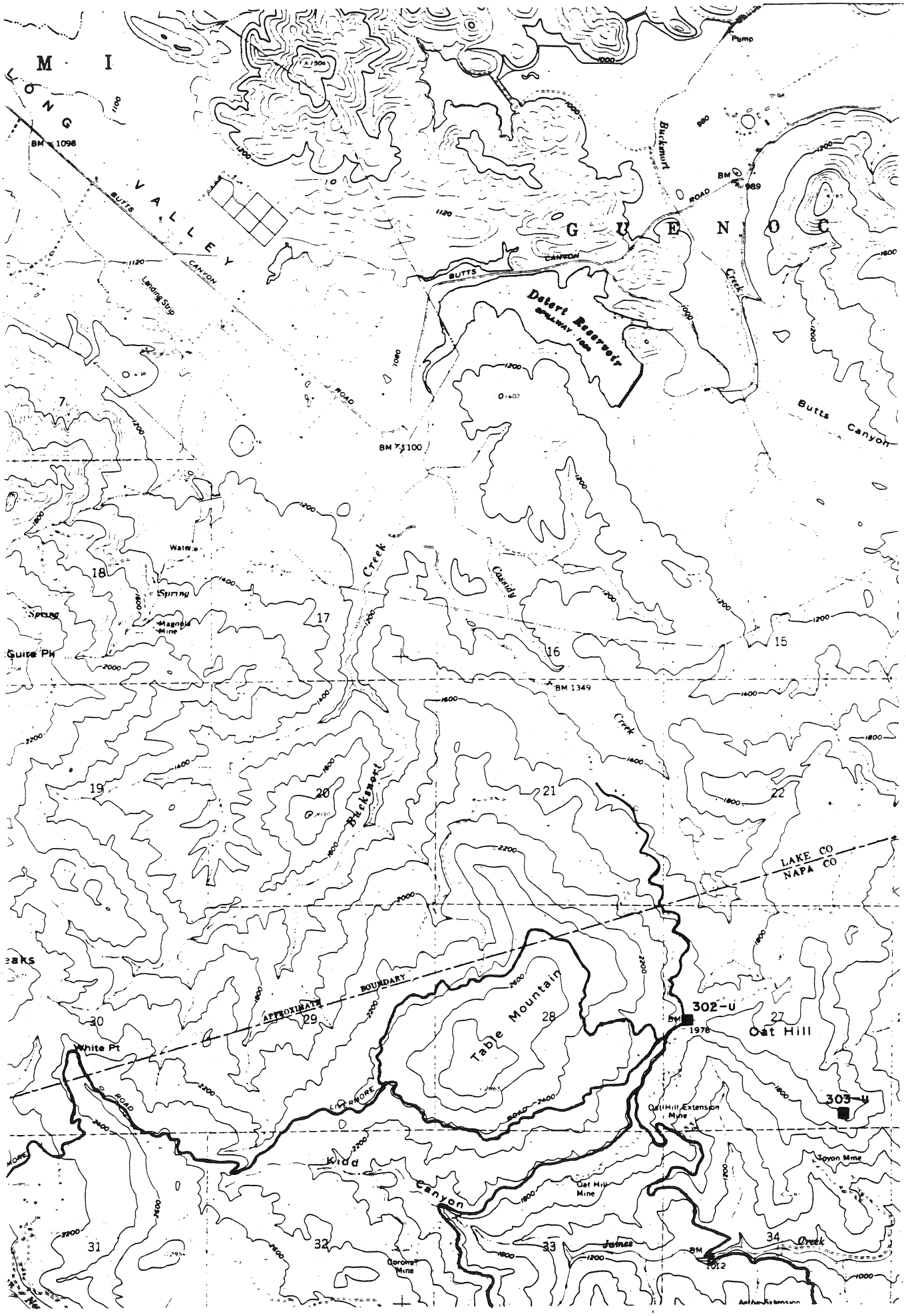

M I
LONG VALLEY
BUTTS CANYON
Landing Strip
ROAD
BM 1098
BM 1100
BM 1349
BM 989
Pump
Buckmort
G U E N O C
Creek
Detert Reservoir
SPILLWAY 1
Butts Canyon
Water
Spring
Magnolia Mine
Guire Pk
Cassidy
Creek
Buckmort
LAKE CO
NAPA CO
APPROXIMATE BOUNDARY
Table Mountain
302-U
BM 1978
Oat Hill
303-U
White Pt
LIVERMORE ROAD
Oat Hill Extension Mine
Toyon Mine
Kidd Canyon
Oat Hill Mine
James Creek
BM 1012
Corona Mine
7
15
16
17
18
19
20
21
22
27
28
29
30
31
32
33
34

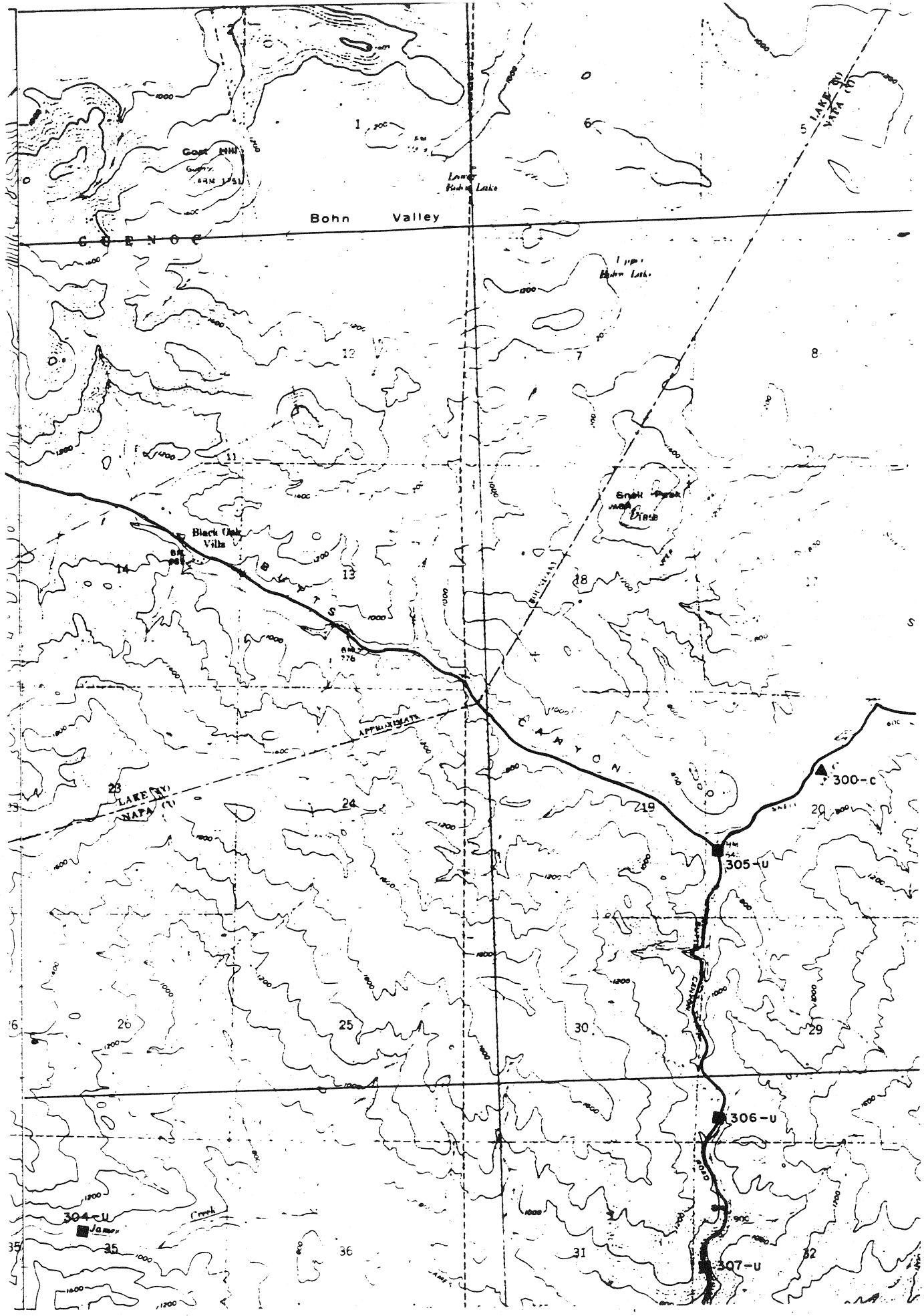
Bohn Valley
Goat Hill
Black Oak Villa
Snell Peak
LAKE (Y)
NAPA (Y)
APPROXIMATE
300-c
305-u
306-u
307-u
304-u
James
Creek

3D

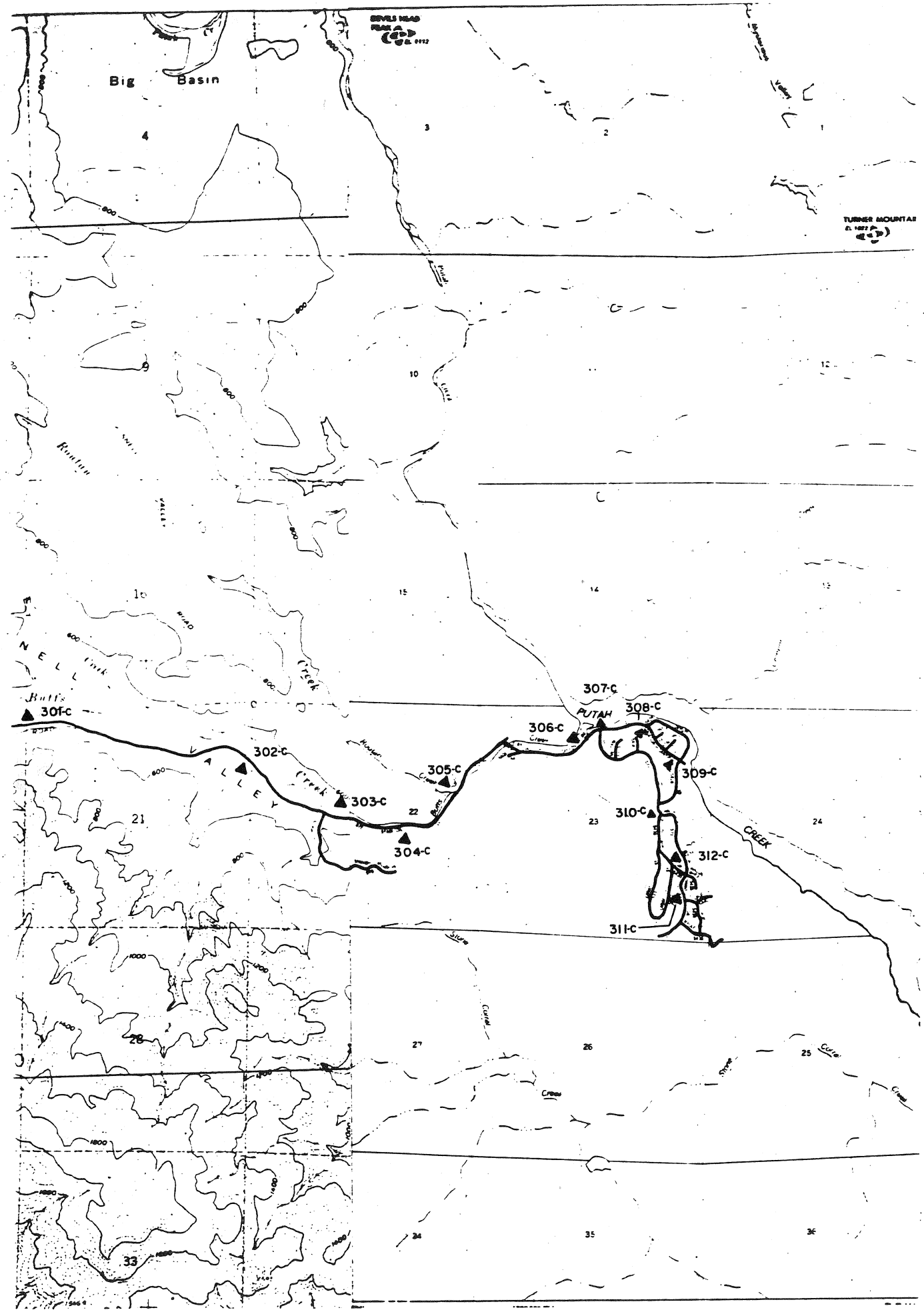
Big Basin
TURNER MOUNTAIN
301-C
302-C
303-C
304-C
305-C
306-C
307-C
308-C
309-C
310-C
311-C
312-C
PUTAH
CREEK

3E

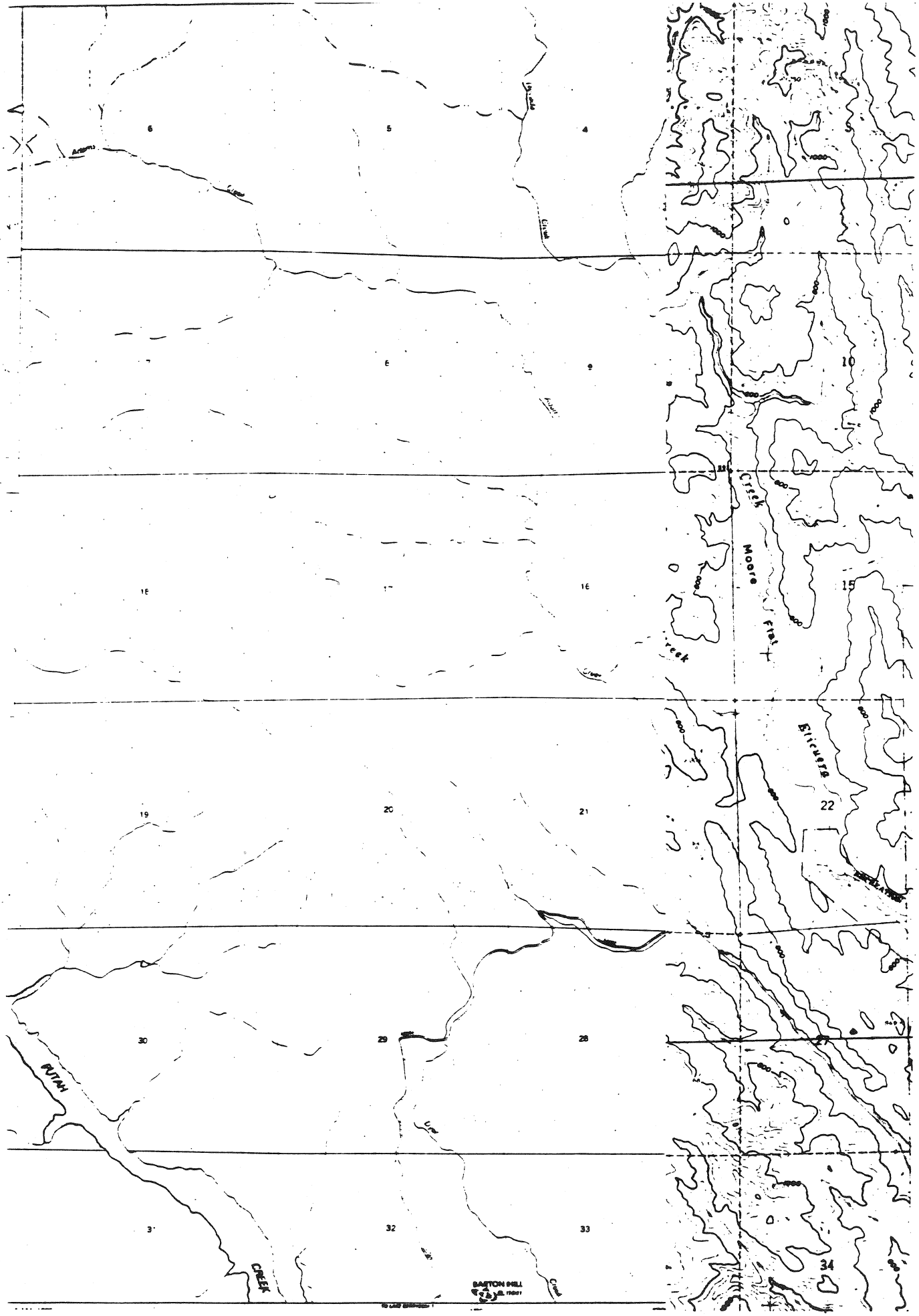

6
5
4
10
Creek
Moore
Flat
15
Eticuera
22
19
20
21
30
29
28
PUTAH
CREEK
32
33
34
BASTON HILL

3F

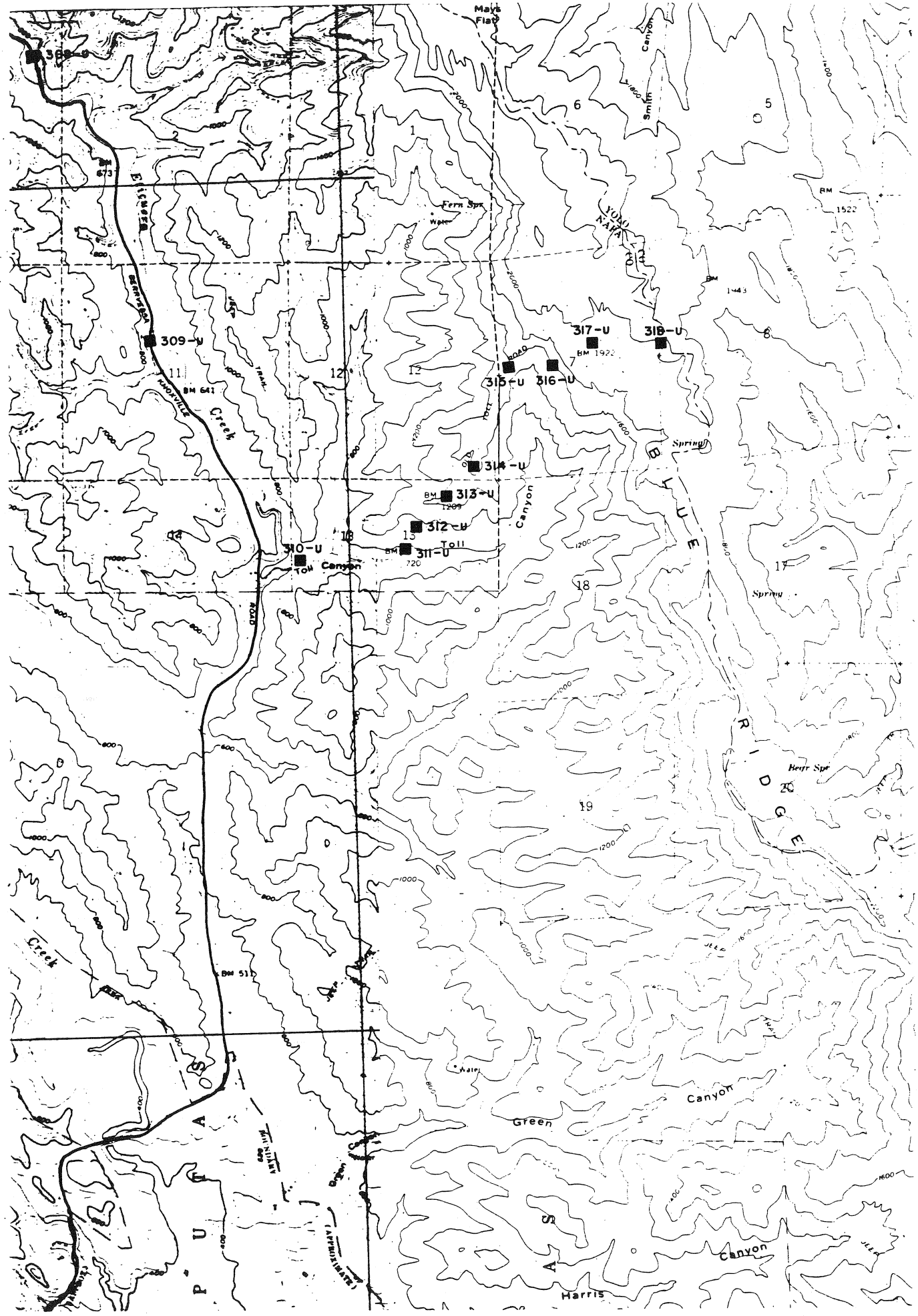

Mays Flat
Canyon
Smith
Fern Spr
Water
YOLO CO
NAPA CO
BM 1522
BM 1943
BM 673
Ericsson
BERRYVESSA
KNOXVILLE
BM 641
Creek
309-U
317-U
318-U
BM 1922
315-U
316-U
ROAD
TOLL
314-U
313-U
BM 1209
312-U
Toll
311-U
BM 720
310-U
Toll Canyon
Canyon
Spring
BLUE RIDGE
Spring
Bear Spr
Creek
BM 511
Water
Green
Canyon
Canyon
Harris
PUTAS

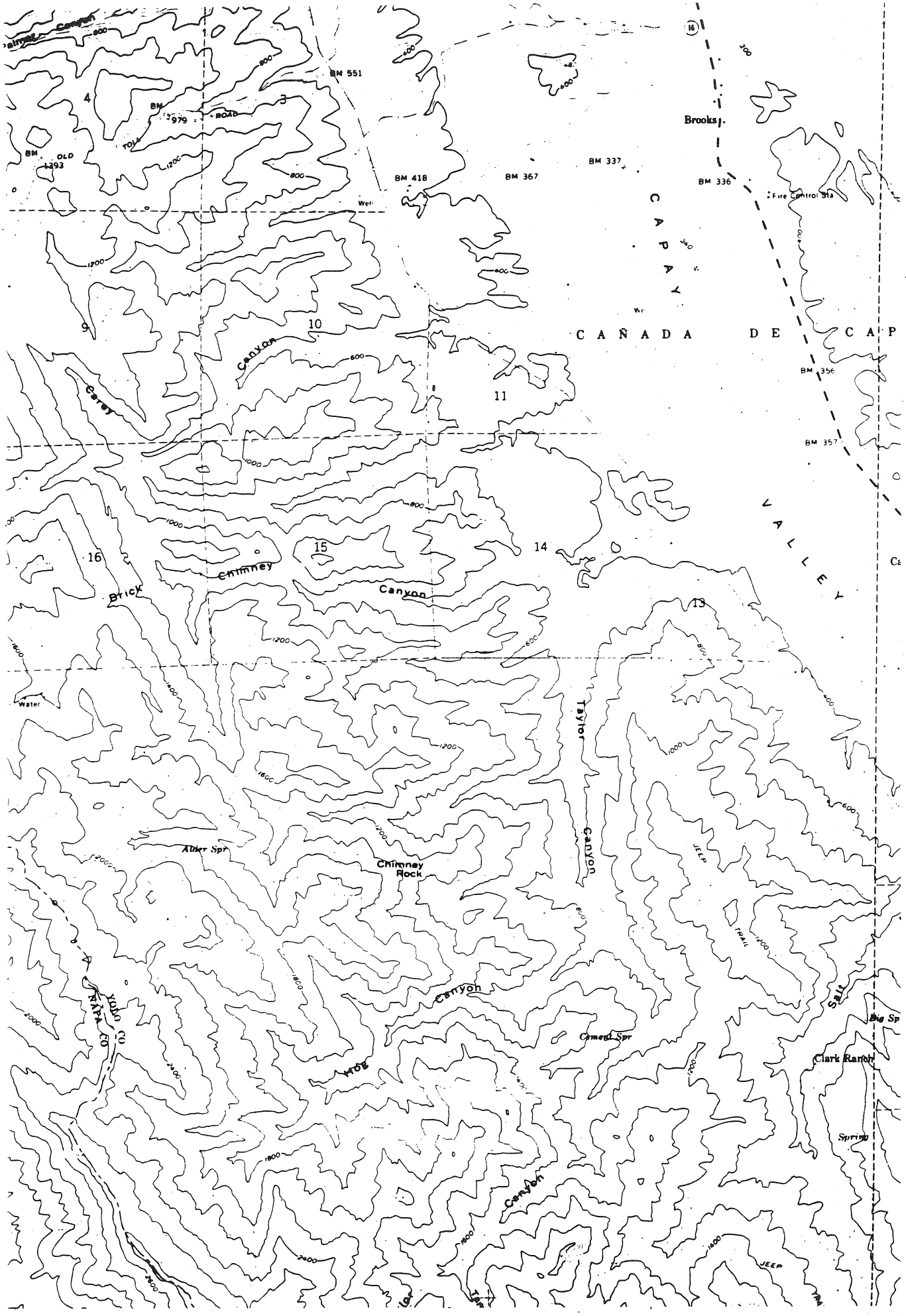

BM 551
BM 979
ROAD
TOLL
BM OLD 1293
BM 418
BM 367
BM 337
BM 336
Brooks
Fire Control Sta
CAPAY
CAÑADA DE CAP
BM 356
BM 357
VALLEY
Canyon
Carey
Brick
Chimney
Canyon
Taylor
Canyon
Alder Spr
Chimney Rock
JEEP
TRAIL
Canyon
Hog
Cement Spr
Salt
Clark Ranch
Spring
Canyon
YOLO CO
NAPA CO
Water

3H

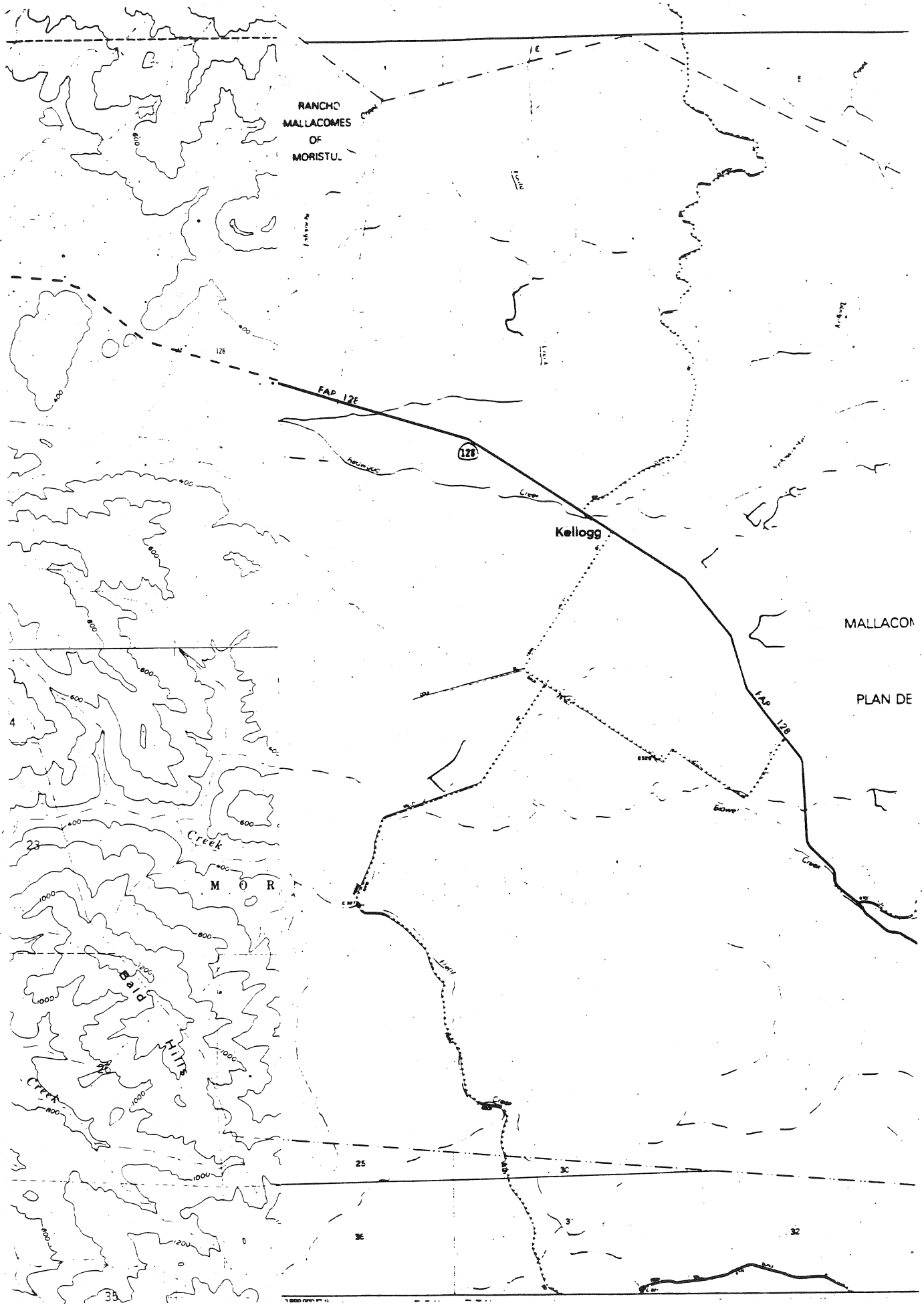
RANCHO
MALLACOMES
OF
MORISTU
FAP 128
128
Kellogg
MALLACON
PLAN DE
FAP 128
Creek
M O R
Bald
Hills
Creek
25
30
36
32
35

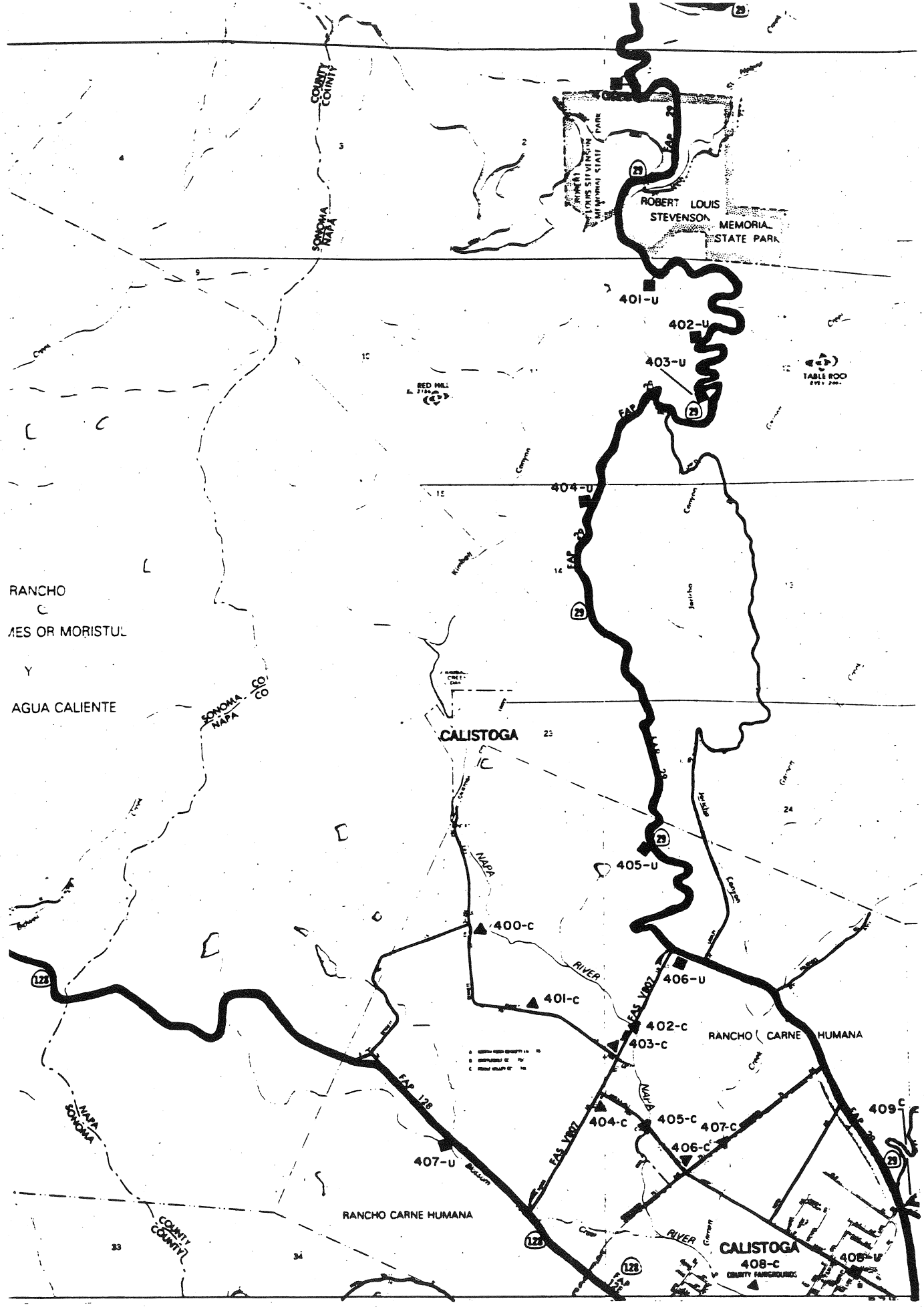
ROBERT LOUIS STEVENSON MEMORIAL STATE PARK
401-U
402-U
403-U
404-U
405-U
406-U
407-U
408-U
409-C
400-C
401-C
402-C
403-C
404-C
405-C
406-C
407-C
408-C
CALISTOGA
RANCHO CARNE HUMANA
RANCHO CARNE HUMANA
RANCHO
AGUA CALIENTE
SONOMA
NAPA
COUNTY
COUNTY
RED HILL
TABLE ROCK
NAPA RIVER
FAS V807
FAP 128
FAP 29
29
128

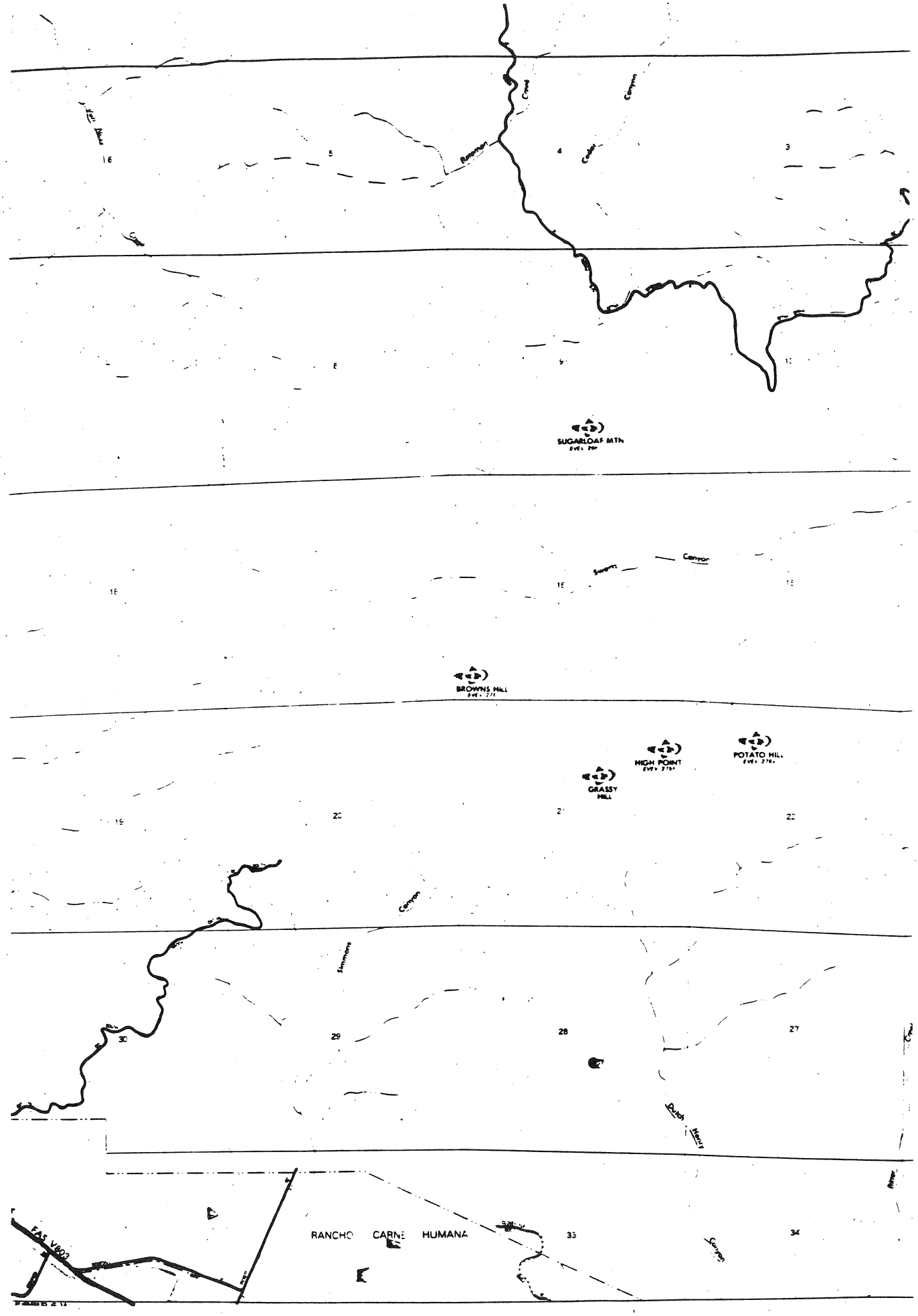
SUGARLOAF MTN
BROWNS HILL
HIGH POINT
POTATO HILL
GRASSY HILL
RANCHO CARNE HUMANA
FAS V803

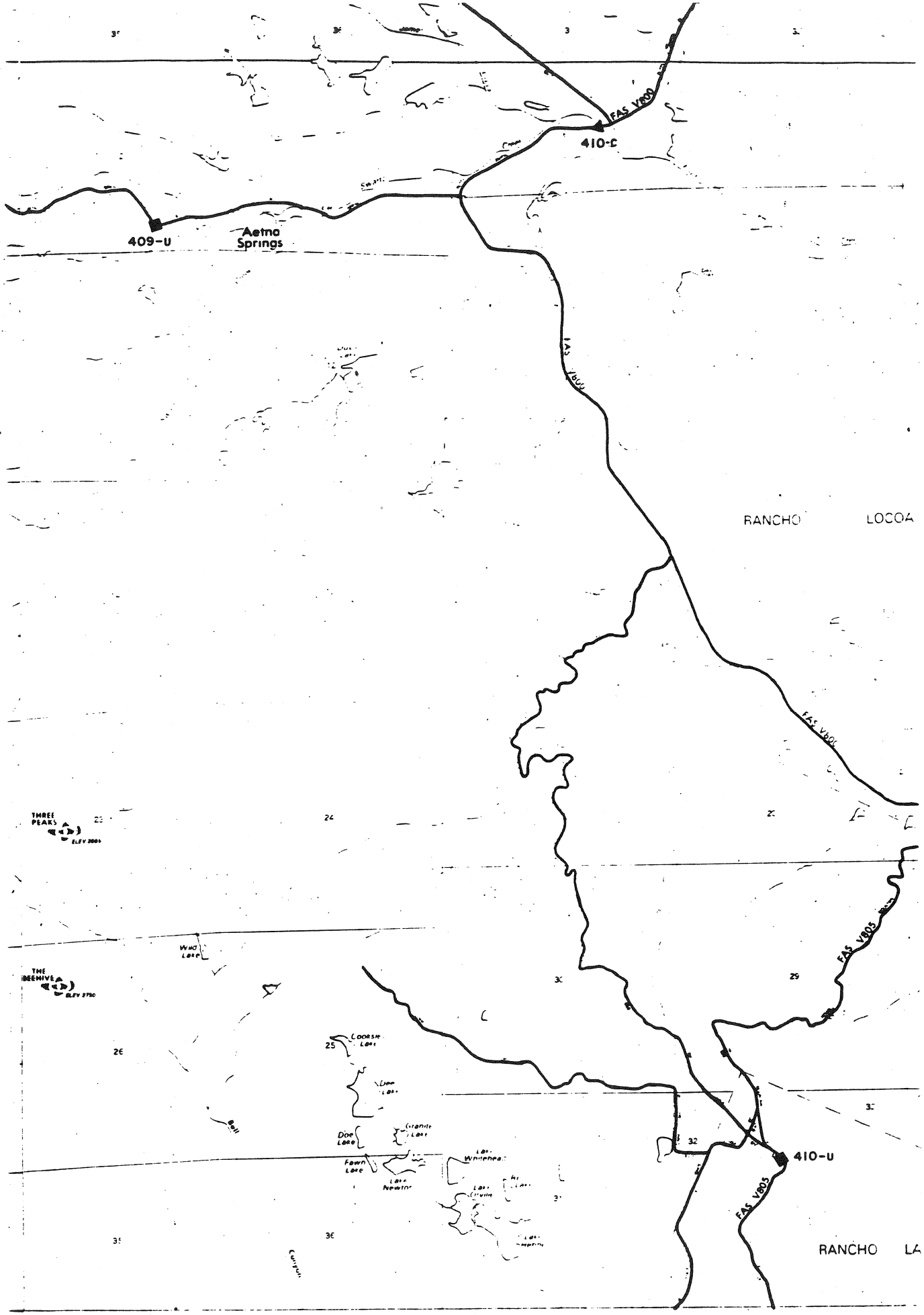
FAS V800
410-C
409-U
Aetna Springs
FAS V800
RANCHO LOCOA
FAS V800
THREE PEAKS
THE BEEHIVE
Wild Lake
Cooksie Lake
Doe Lake
Granite Lake
Fawn Lake
Lake Newton
Lake Whitehead
FAS V805
410-U
FAS V805
RANCHO LA

4D

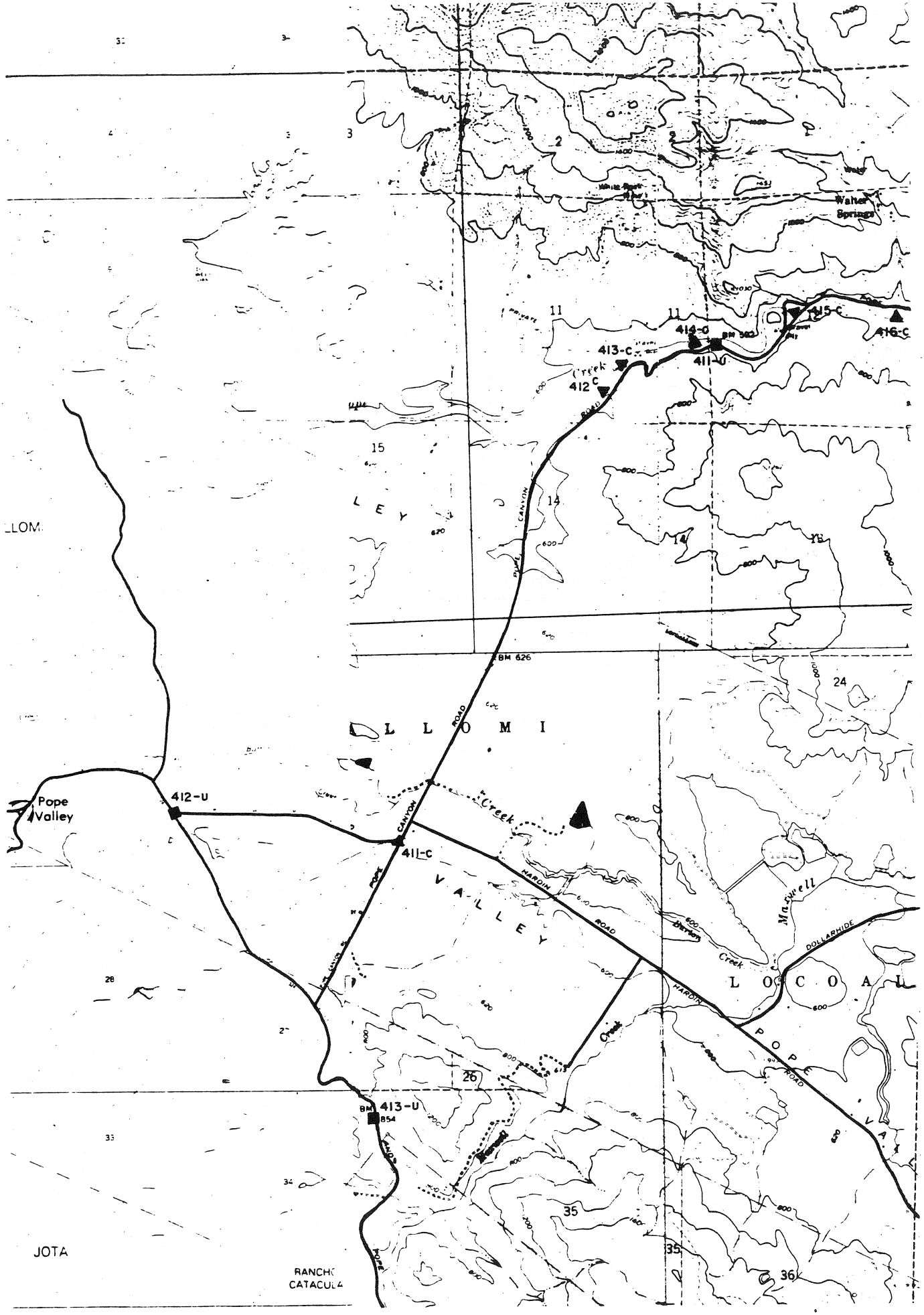

Walter Springs
415-C
416-C
414-C
411-U
413-C
412 C
Creek
ROAD
POPE CANYON
BM 626
L L O M I
Pope Valley
412-U
411-C
Creek
HARDIN ROAD
V A L L E Y
Maxwell
DOLLARHIDE
L O C O A L
POPE
413-U
854
JOTA
RANCHO CATACULA

4E

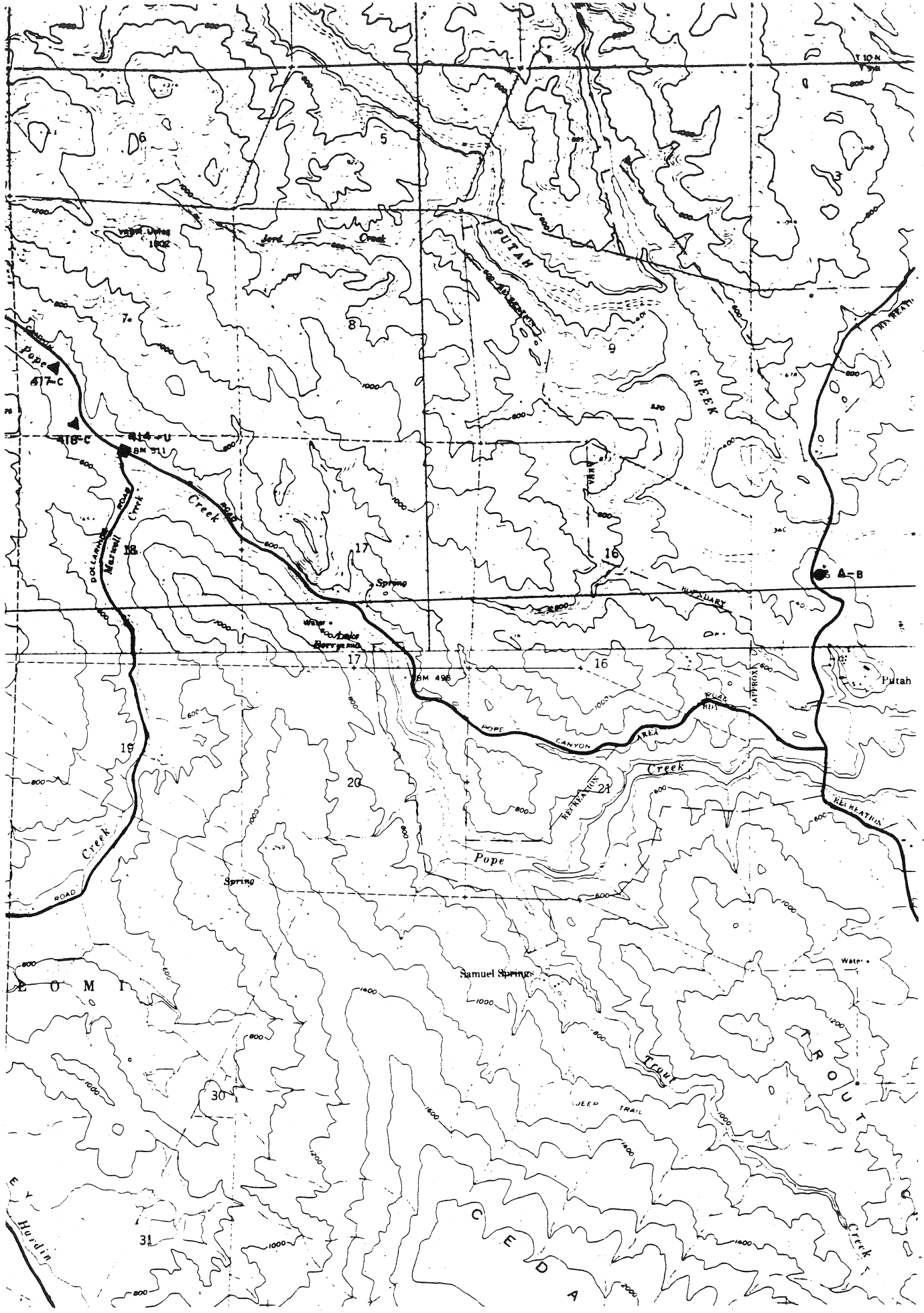

PUTAH
CREEK
Jord Creek
Pope
417-C
418-C
414-U
BM 511
Creek
Maxwell Creek
Spring
Water
Lake Berryessa
BM 498
POPE CANYON AREA
Creek
Pope
Creek
Spring
Samuel Springs
Trout
JEEP TRAIL
TROUT
Creek
Hardin
A-B
Putah
BOUNDARY
RECREATION

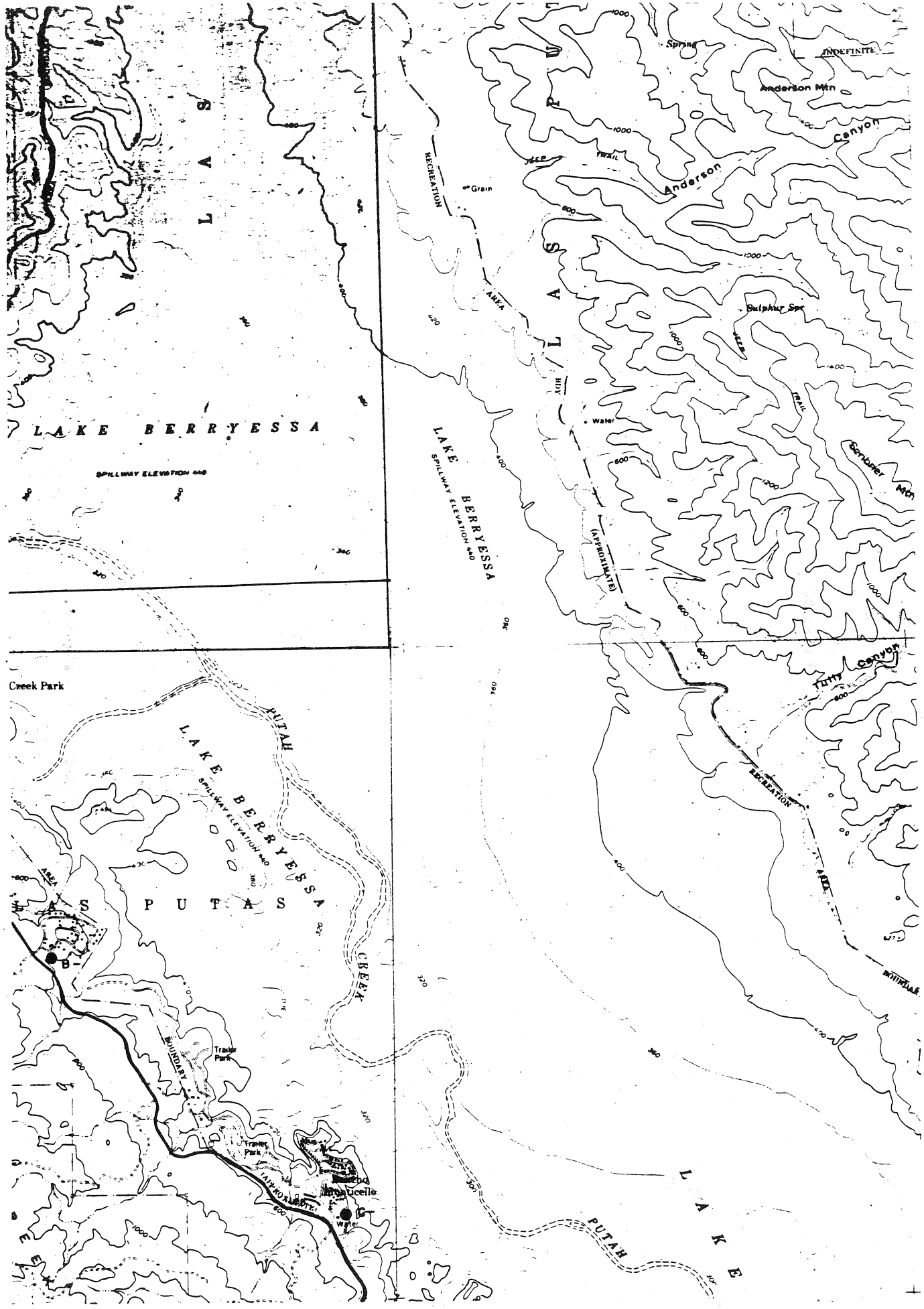

LAKE BERRYESSA
SPILLWAY ELEVATION 440
LAKE BERRYESSA
SPILLWAY ELEVATION 440
LAKE BERRYESSA
SPILLWAY ELEVATION 440
Creek Park
PUTAH
CREEK
PUTAS
Trailer Park
Trailer Park
Monticello
Water
Water
Grain
Spring
INDEFINITE
Anderson Mtn
Anderson
Canyon
Sulphur Spr
Scribner Mtn
Tully Canyon
RECREATION
AREA
BOUNDARY
(APPROXIMATE)
JEEP TRAIL
PUTAH
LAKE

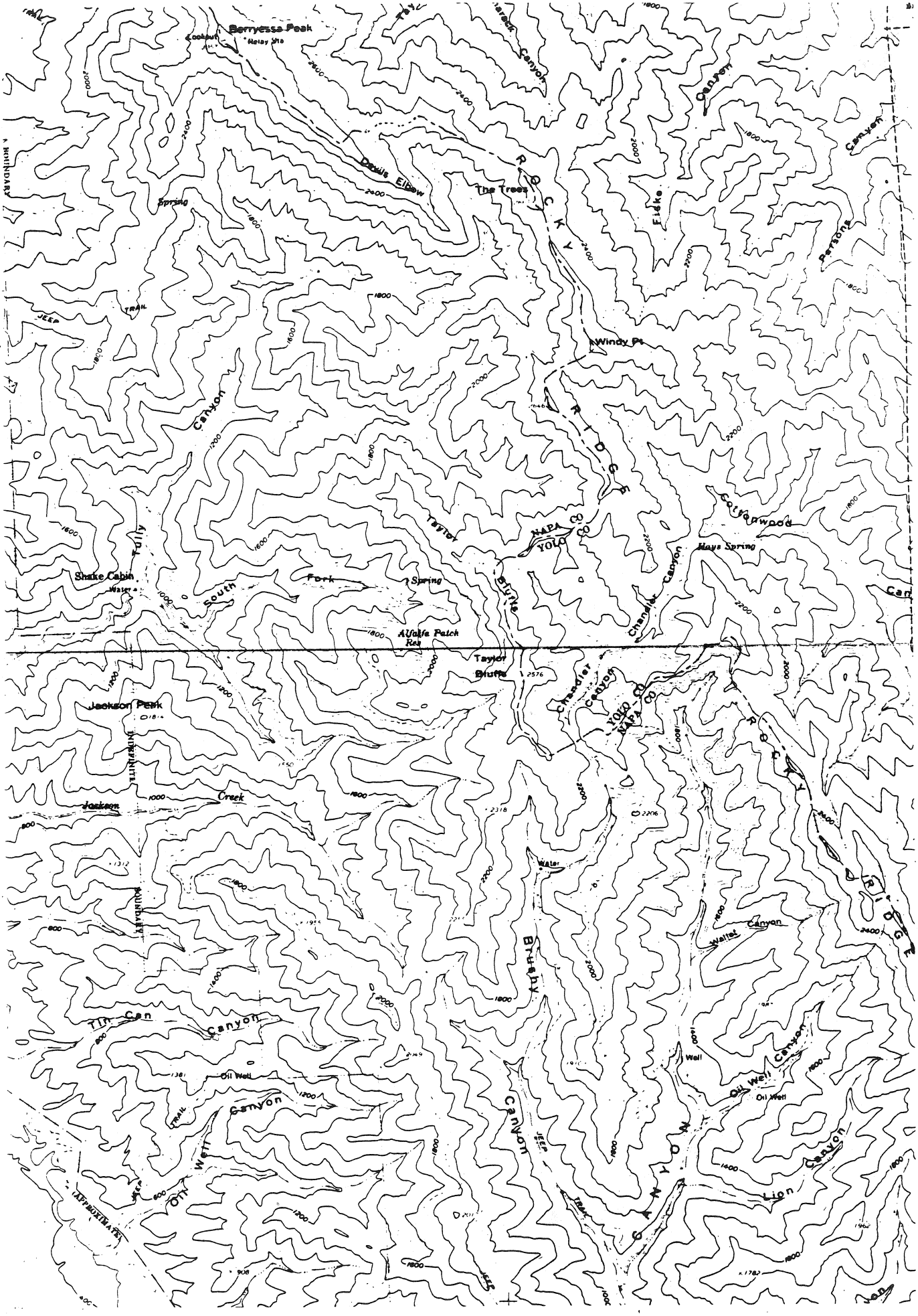
Berryessa Peak
Lookout
Relay Sta
Devils Elbow
The Trees
ROCKY
RIDGE
Fiske
Canyon
Persons
Windy Pt
Spring
JEEP
TRAIL
Canyon
Tully
Shake Cabin
Water
South
Fork
Spring
Taylor
Bluffs
NAPA CO
YOLO CO
Cottonwood
Hays Spring
Chandler Canyon
Alfalfa Patch Res
Taylor
Bluffs
Jackson Peak
INDEFINITE
BOUNDARY
Jackson
Creek
Water
Brushy
Canyon
Tin Can
Canyon
Oil Well
Canyon
Oil Well
Canyon
Oil Well
Canyon
Lion
Canyon
Well
Wallet Canyon
APPROXIMATE

4H


Salt
Arroyo
Spencer Canyon
6
7
18
19
30
31
YOLO CO
NAPA CO
Scott

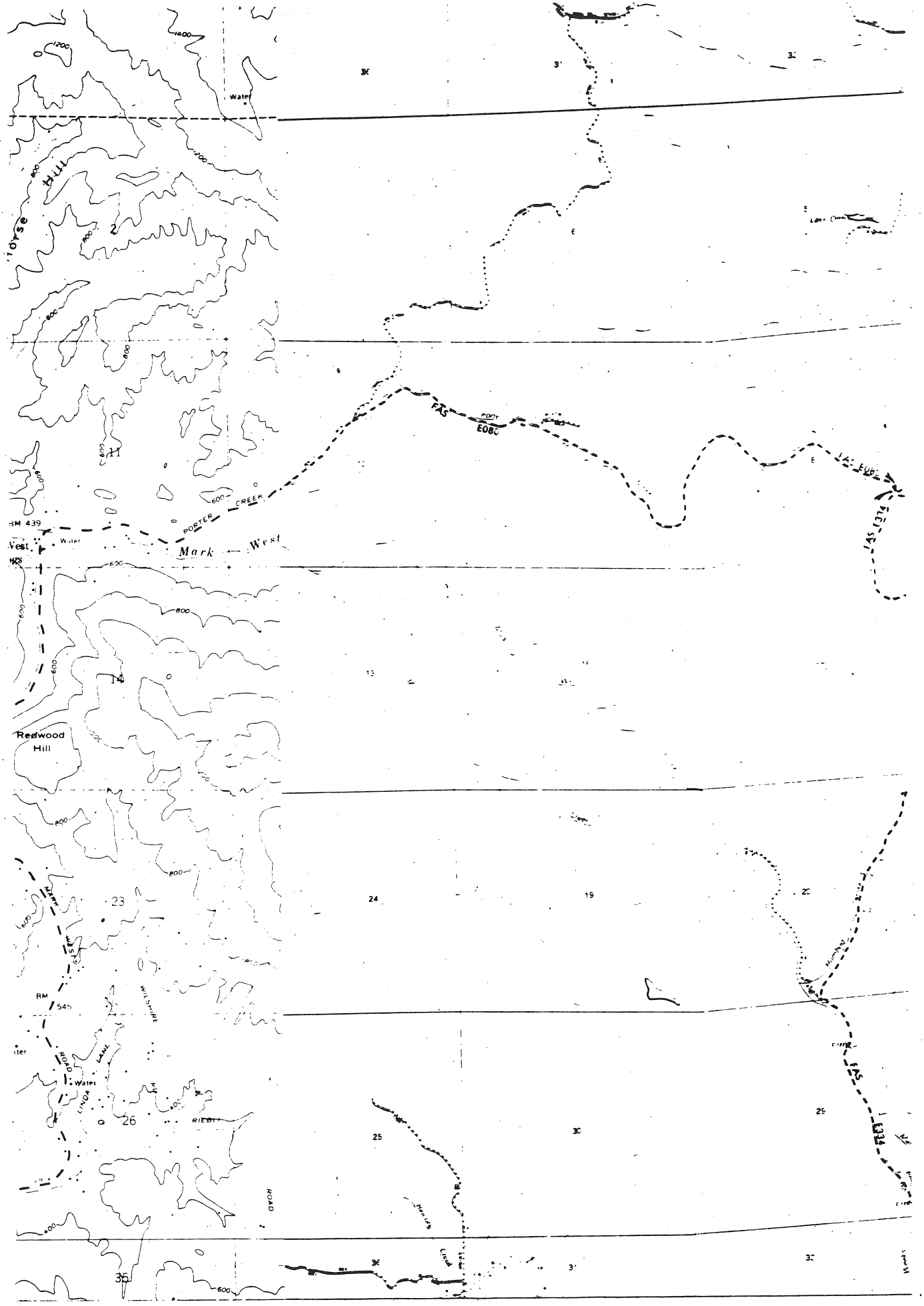

Water
Hill
PORTER CREEK
Mark West
BM 439
Redwood Hill
FAS
E080
FAS E334
WILSHIRE
ROAD
LINDA LANE
RIEBLI
BM 545

5A

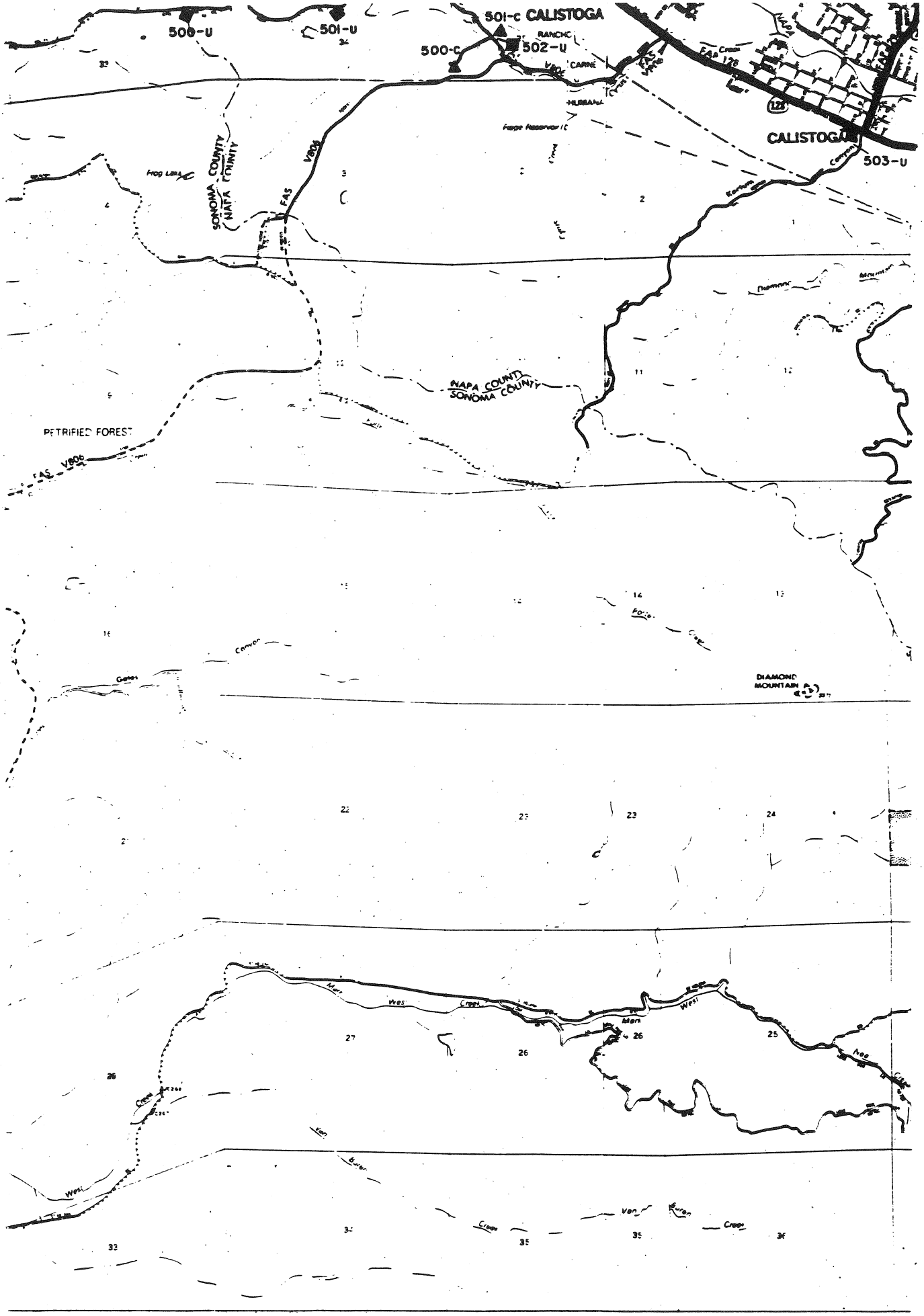

500-U
501-U
501-C CALISTOGA
500-C
502-U
RANCHO
CARNE
HUMANA
FAS V806
FAS 126
CALISTOGA
503-U
SONOMA COUNTY
NAPA COUNTY
NAPA COUNTY
SONOMA COUNTY
PETRIFIED FOREST
FAS V806
DIAMOND MOUNTAIN
West Creek
Van Buren Creek

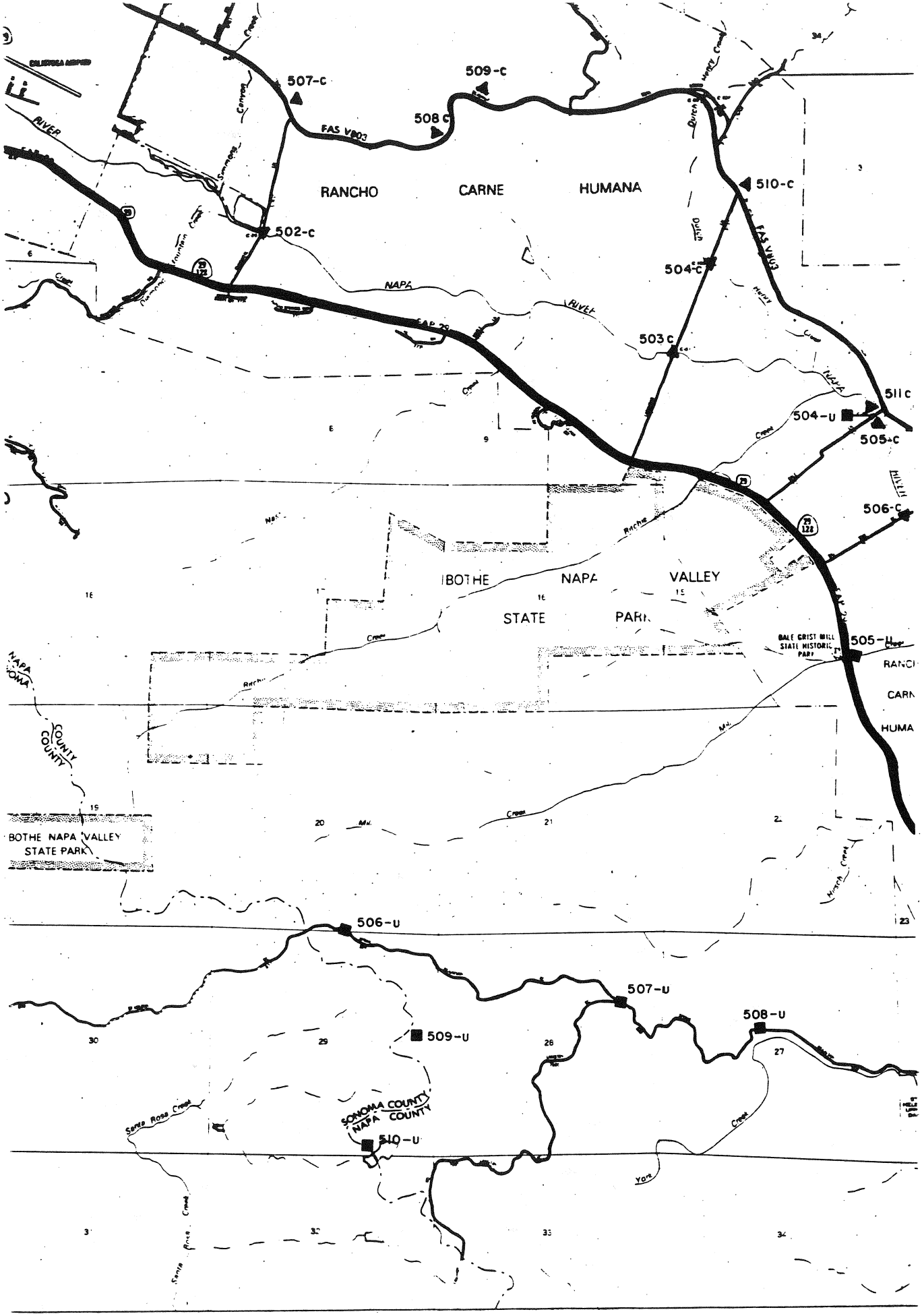
507-C
509-C
508 C
FAS V803
RANCHO
CARNE
HUMANA
510-C
502-C
504-C
NAPA
RIVER
503 C
511 C
504-U
505-C
506-C
BOTHE
NAPA
VALLEY
STATE
PARK
BALE GRIST MILL
STATE HISTORIC
PARK
505-U
NAPA
SONOMA
COUNTY
COUNTY
BOTHE NAPA VALLEY
STATE PARK
506-U
507-U
508-U
509-U
SONOMA COUNTY
NAPA COUNTY
510-U
Santa Rosa Creek

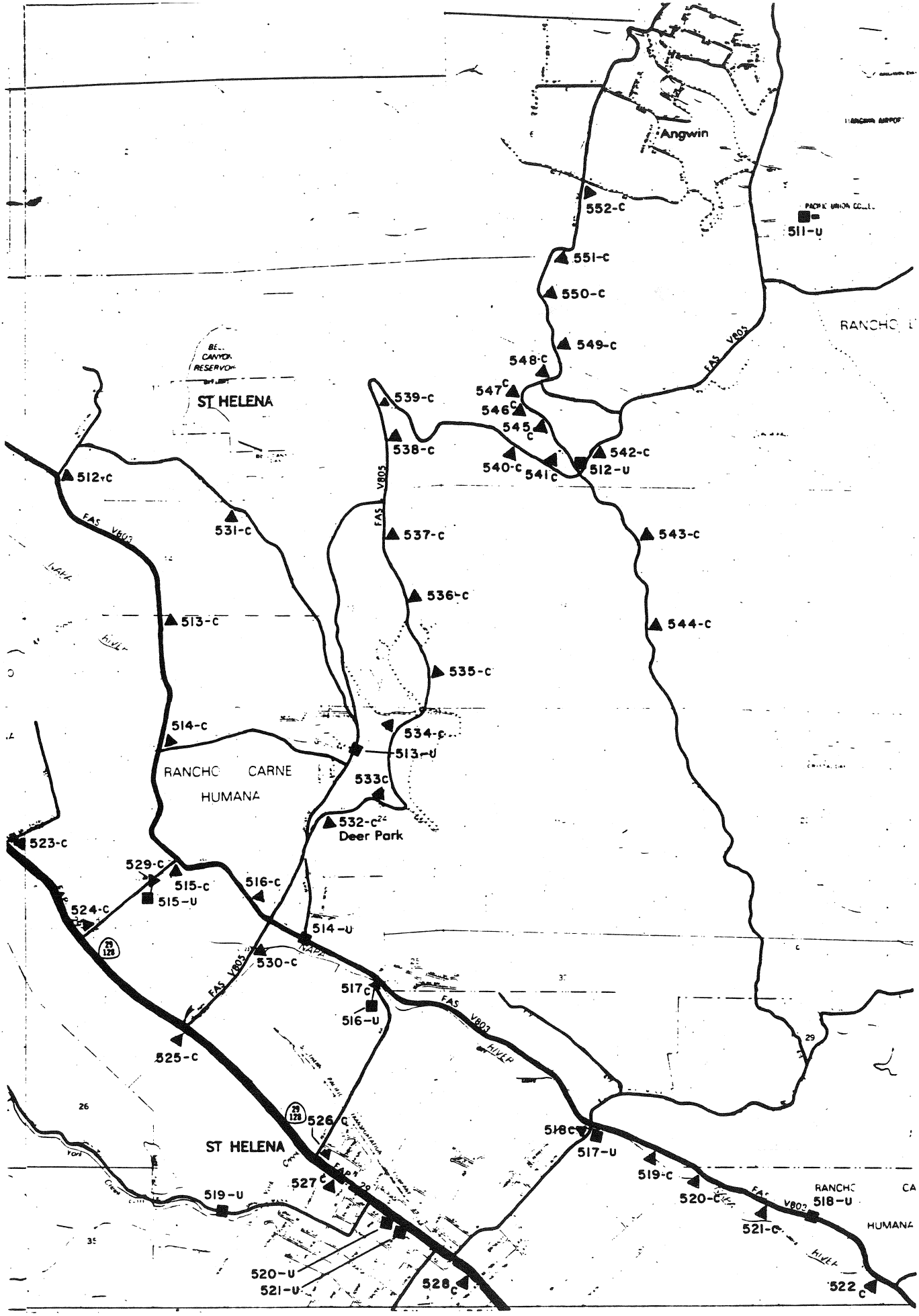
Angwin
PACIFIC UNION COLLEGE
511-U
552-C
551-C
550-C
549-C
548-C
547C
546C
545C
542-C
512-U
540-C
541C
539-C
538-C
537-C
536-C
535-C
534-C
533C
532-C
Deer Park
543-C
544-C
512-C
531-C
513-C
514-C
513-U
RANCHO CARNE HUMANA
523-C
529-C
515-C
515-U
516-C
524-C
514-U
530-C
517C
516-U
525-C
526C
527C
519-U
520-U
521-U
528C
518C
517-U
519-C
520-C
521-C
518-U
522C
ST HELENA
FAS V803
FAS V805
NAPA RIVER
29
128
26
35
29

5D

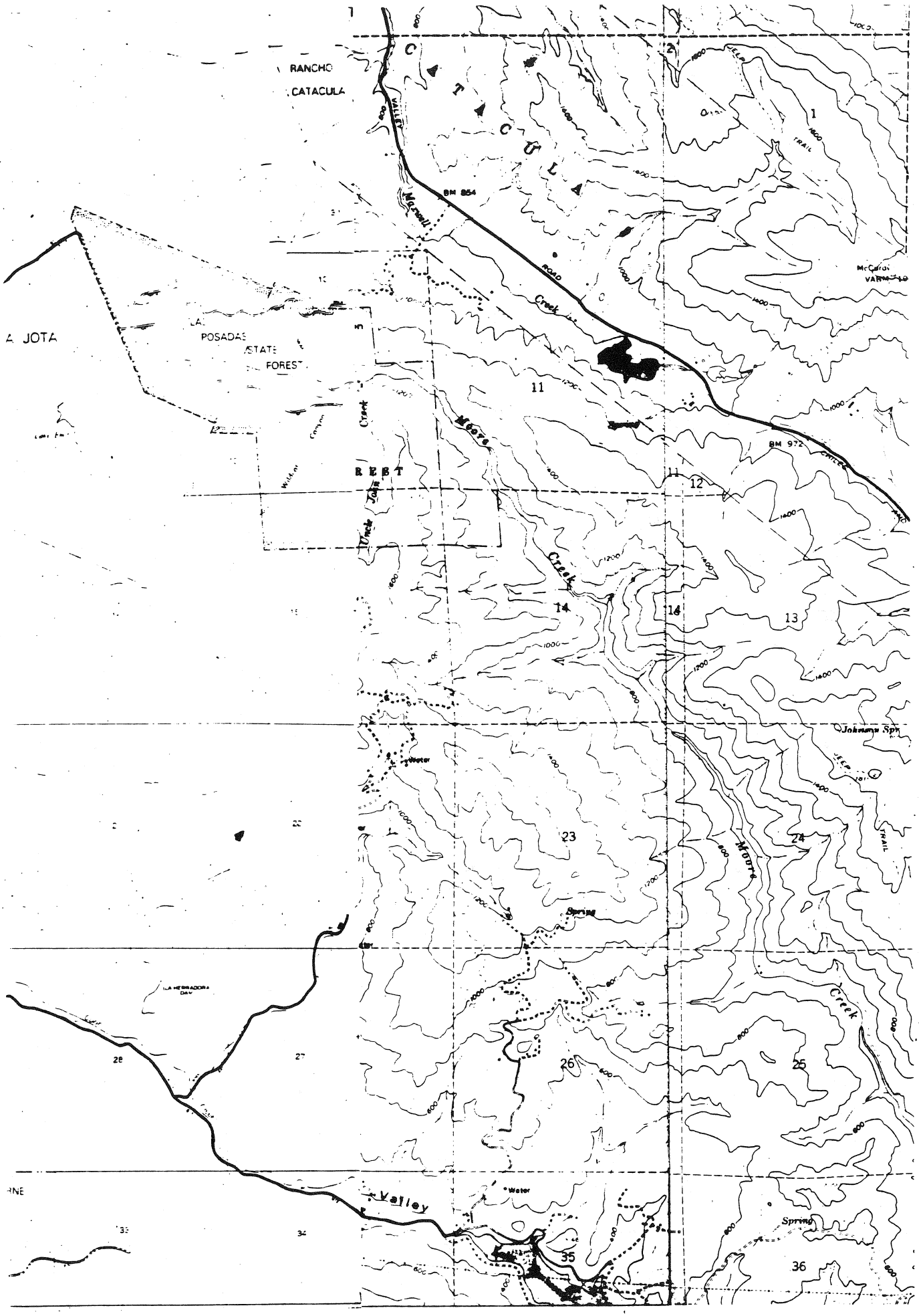
RANCHO
CATACULA
CATACULA
VALLEY
BM 854
Maxwell
ROAD
Creek
McCarol
VARM
A JOTA
POSADAS
STATE
FOREST
11
Moore
Creek
BM 972
12
Uncle John
Creek
14
13
Johnson Spr
Water
23
24
Moore
Spring
Creek
26
25
Valley
Water
Spring
35
36

5E

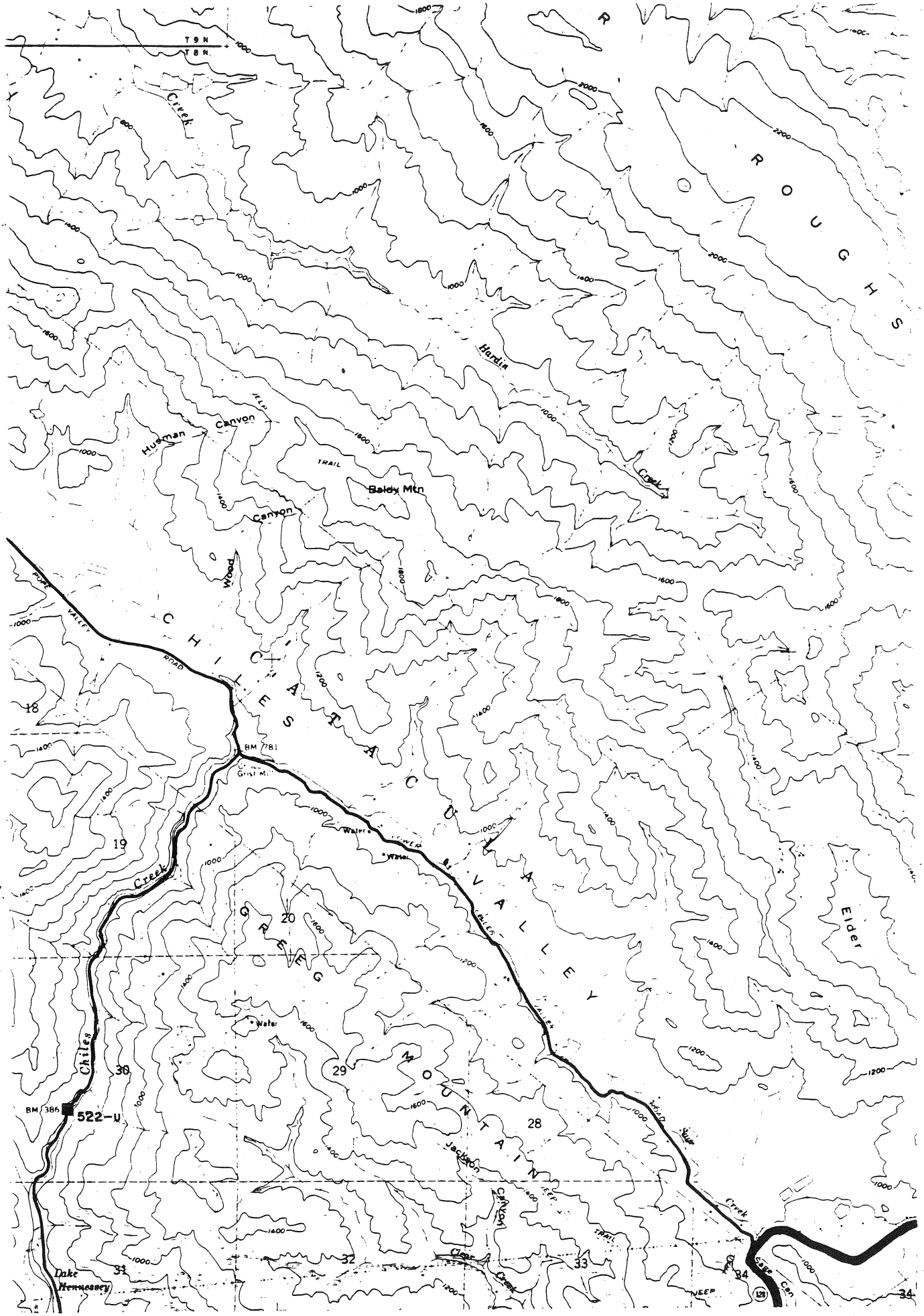
T 9 N
T 8 N
Creek
ROUGHS
Hardin
Creek
Husman
Canyon
JEEP
TRAIL
Baldy Mtn
Canyon
Wood
POPE VALLEY ROAD
CHILES
CATACUA
VALLEY
BM 781
Grist Mill
Water
Water
Water
Creek
Chiles
GREEG
MOUNTAIN
Elder
Jackson
Canyon
JEEP
TRAIL
Clear
Creek
Sage
Can
Creek
BM 386
522-U
Lake
Hennessey
18
19
20
28
29
30
31
32
33
34
34

5F

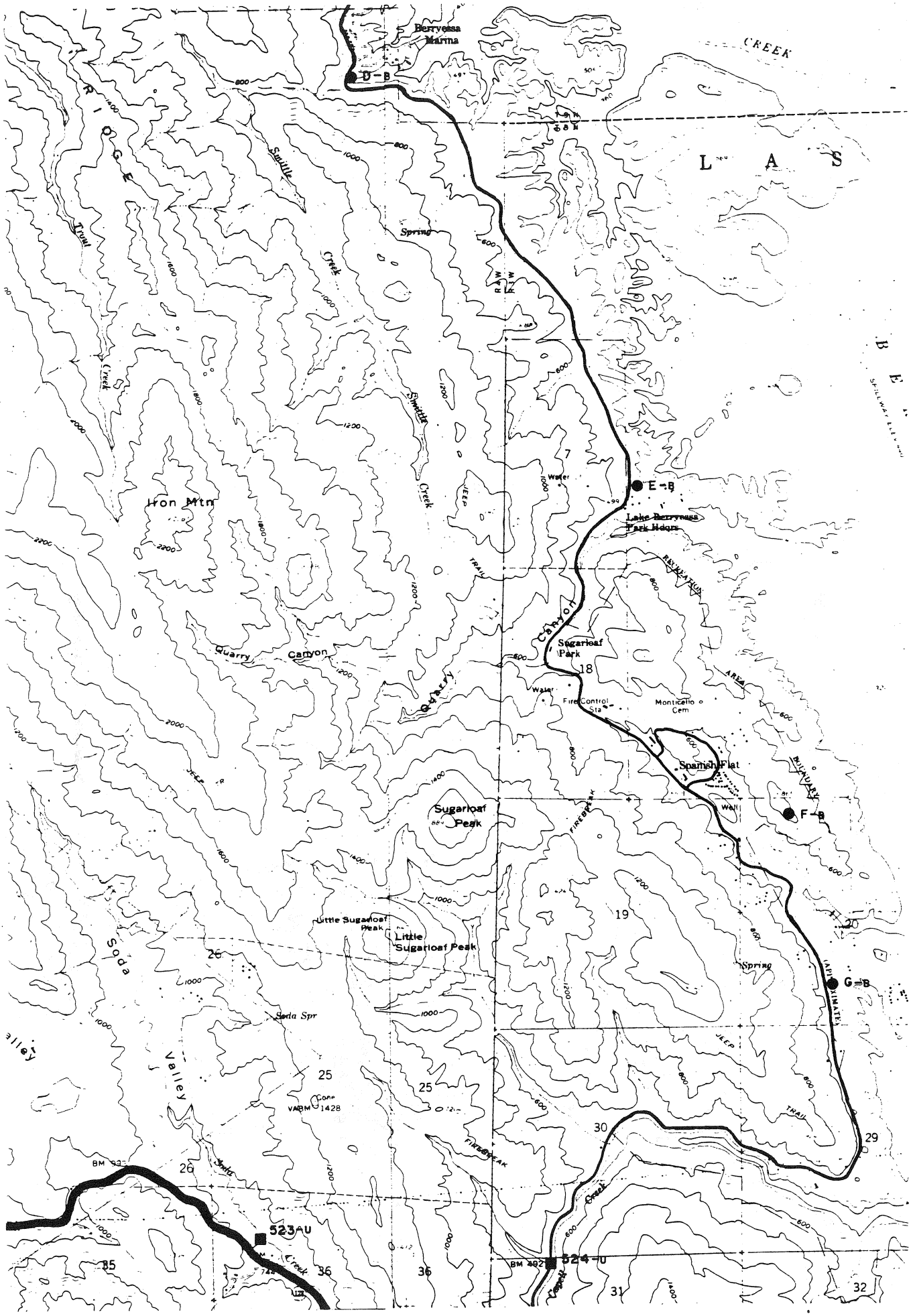
Berryessa Marina
D-B
CREEK
L A S
B E
RIDGE
Smittle
Creek
Spring
Trout
Creek
Smittle
Creek
Iron Mtn
E-B
Lake Berryessa Park Hdqrs
RECREATION
AREA
BOUNDARY
Canyon
Sugarloaf Park
Quarry
Canyon
Quarry
Water
Fire Control Sta
Monticello Cem
Spanish Flat
Well
F-B
Sugarloaf Peak
FIREBREAK
Little Sugarloaf Peak
Little Sugarloaf Peak
Soda
Spring
G-B
(APPROXIMATE)
Soda Spr
Valley
Cone
VABM 1428
JEEP
TRAIL
FIREBREAK
BM 933
523-U
524-U
BM 492
Creek
Creek
7
18
19
20
25
26
29
30
31
32
35
36

5G

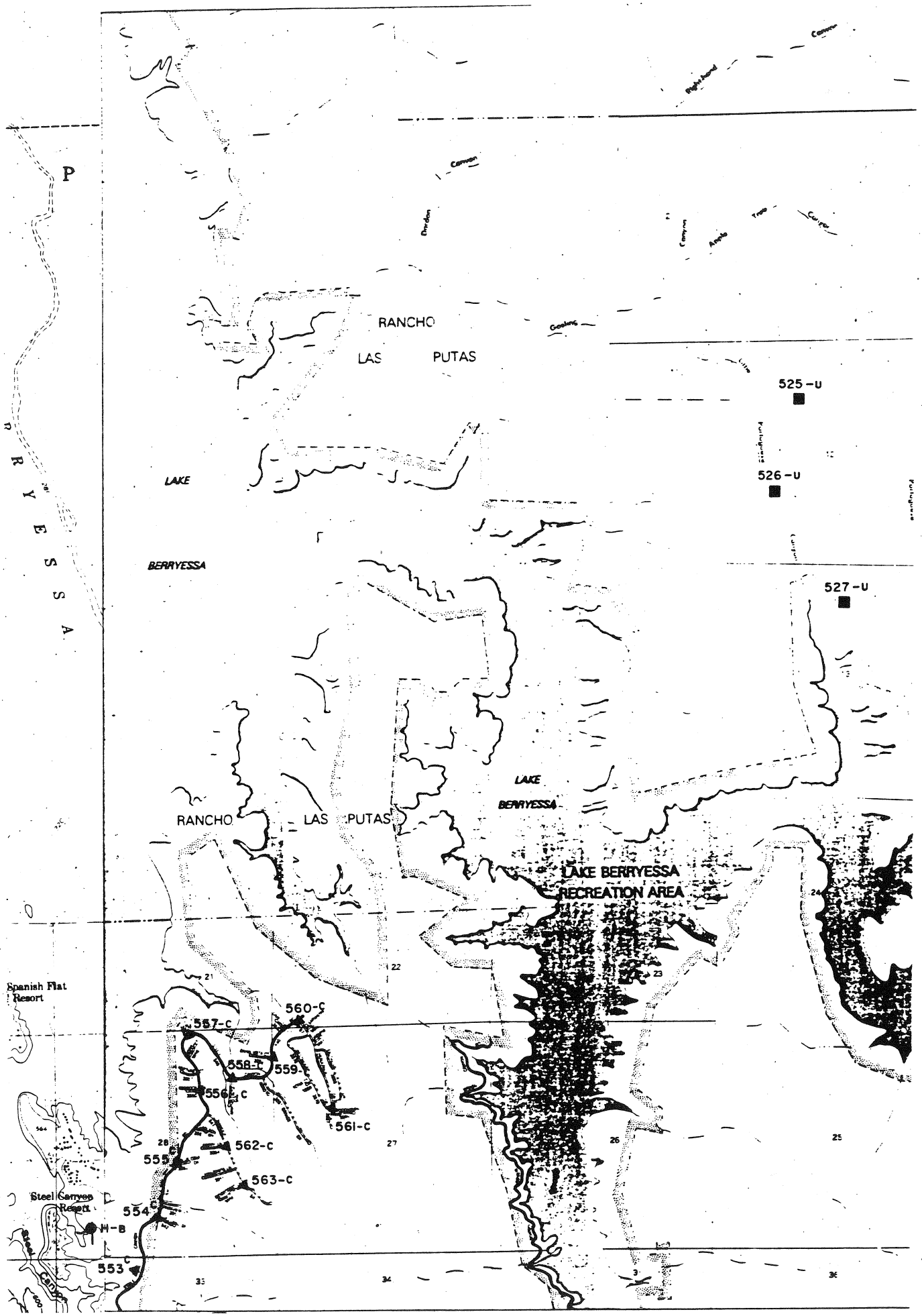
RANCHO
LAS PUTAS
525-U
526-U
527-U
LAKE
BERRYESSA
LAKE BERRYESSA
RECREATION AREA
Spanish Flat
Resort
Steel Canyon
Resort
H-B
553
554
555
556
557-C
558-C
559-C
560-C
561-C
562-C
563-C

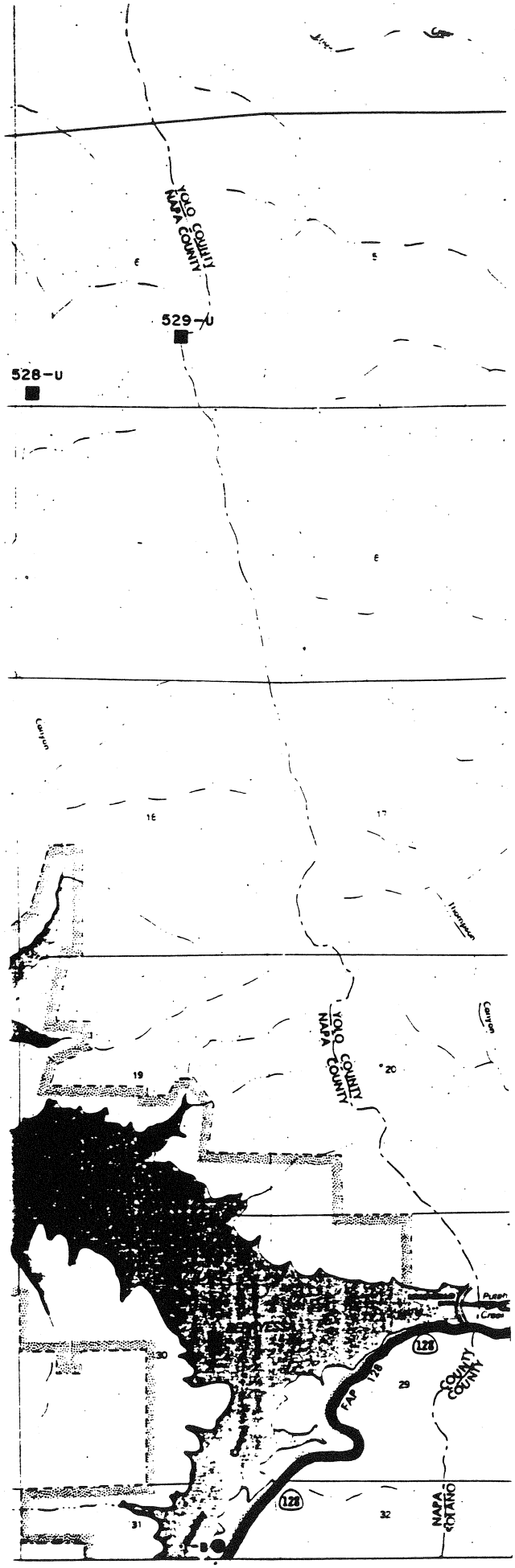
YOLO COUNTY
NAPA COUNTY
529-U
528-U
YOLO COUNTY
NAPA COUNTY
128
FAP 128
COUNTY
COUNTY
128
NAPA
KOTANO

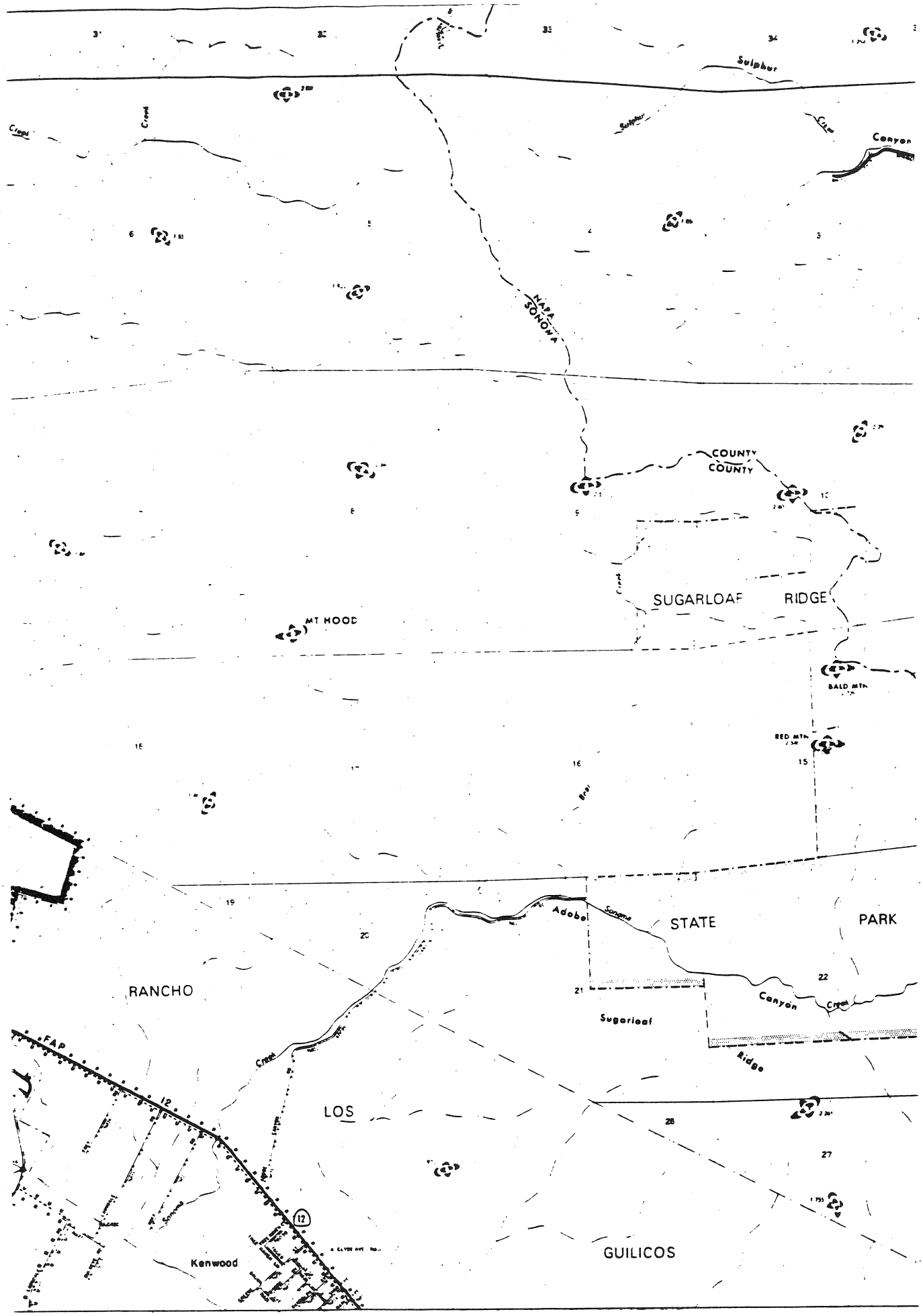
Sulphur
Creek
Canyon
NAPA
SONOMA
COUNTY
COUNTY
SUGARLOAF
RIDGE
MT HOOD
BALD MTN
RED MTN
Adobe
Sonoma
STATE
PARK
RANCHO
Canyon
Creek
Sugarloaf
Ridge
FAP
LOS
GUILICOS
Kenwood
12
17

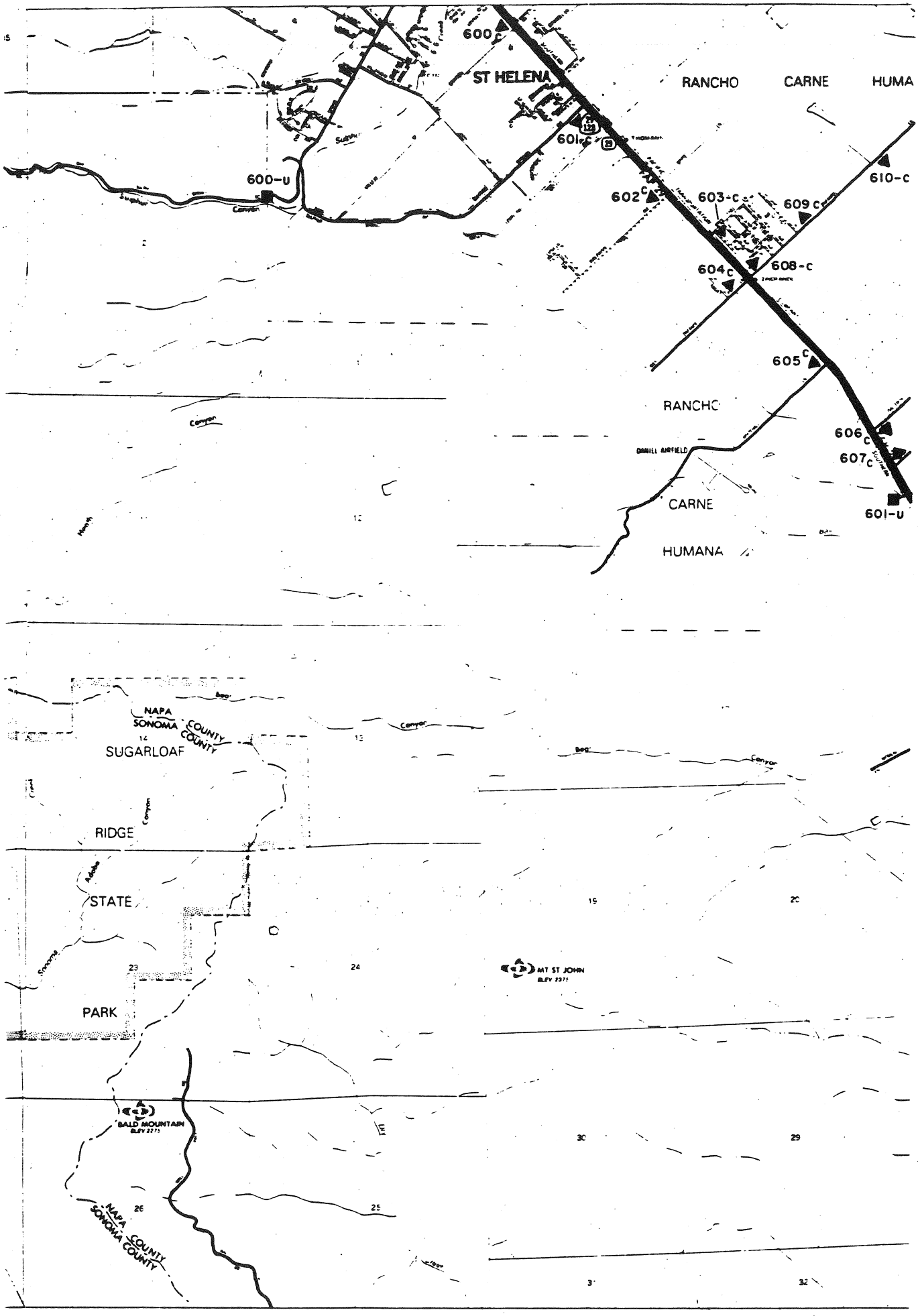
600-C
ST HELENA
RANCHO
CARNE
HUMA
601-C
600-U
602-C
603-C
609-C
610-C
604-C
608-C
605-C
RANCHO
606-C
607-C
DANIELL AIRFIELD
CARNE
601-U
HUMANA
NAPA COUNTY
SONOMA COUNTY
SUGARLOAF
RIDGE
STATE
PARK
MT ST JOHN
BALD MOUNTAIN
NAPA COUNTY
SONOMA COUNTY

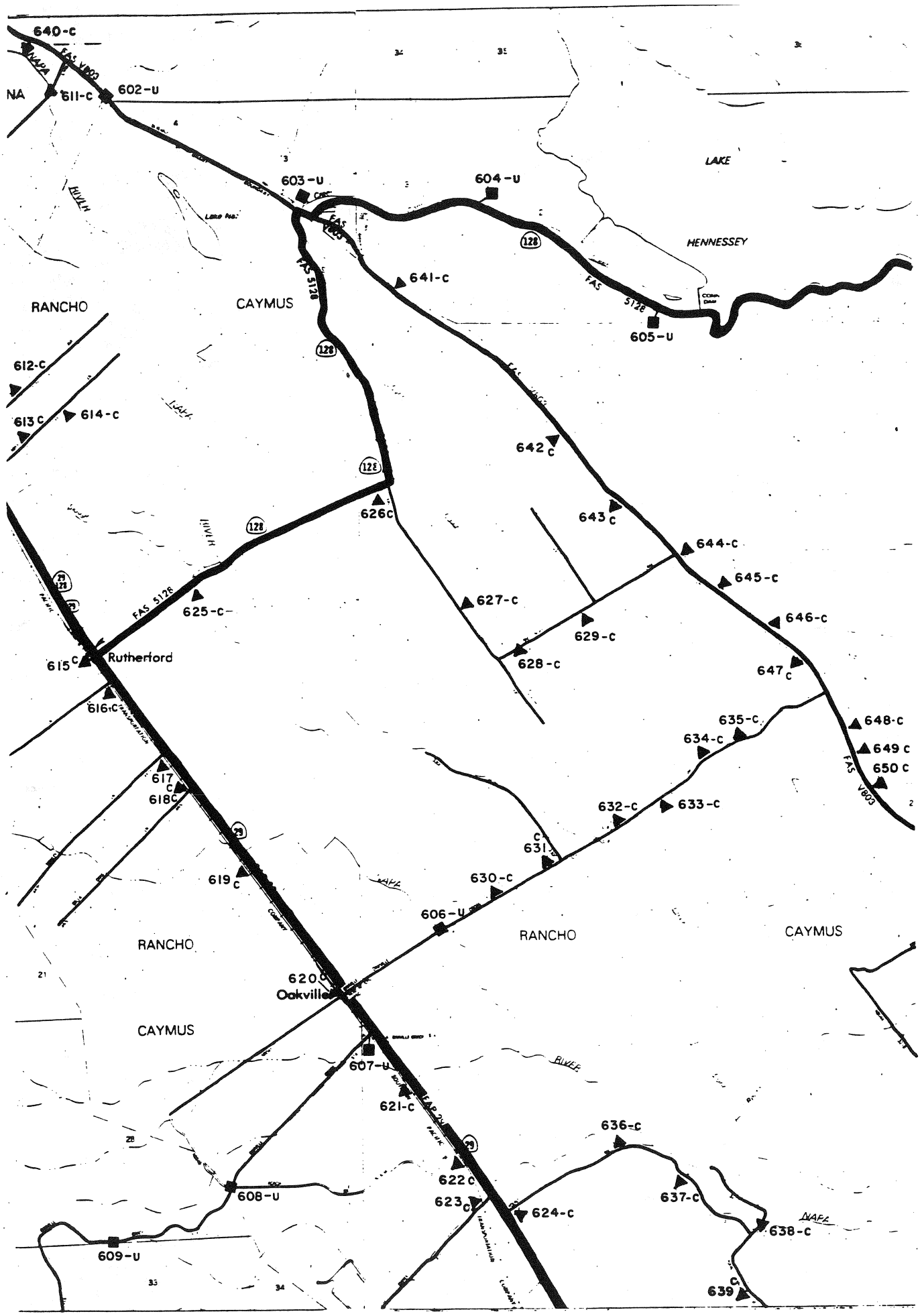
640-c
NAPA
FAS V803
NA
611-c
602-u
603-u
604-u
LAKE
HENNESSEY
128
FAS 5128
641-c
605-u
RANCHO
CAYMUS
612-c
613 c
614-c
642 c
626c
643 c
644-c
645-c
646-c
627-c
629-c
628-c
625-c
615 c
Rutherford
647 c
616-c
635-c
634-c
648-c
649 c
650 c
617 c
618c
632-c
633-c
631 c
630-c
619 c
606-u
RANCHO
CAYMUS
620 c
Oakville
607-u
621-c
636-c
622 c
623 c
624-c
637-c
638-c
608-u
609-u
639 c

6E

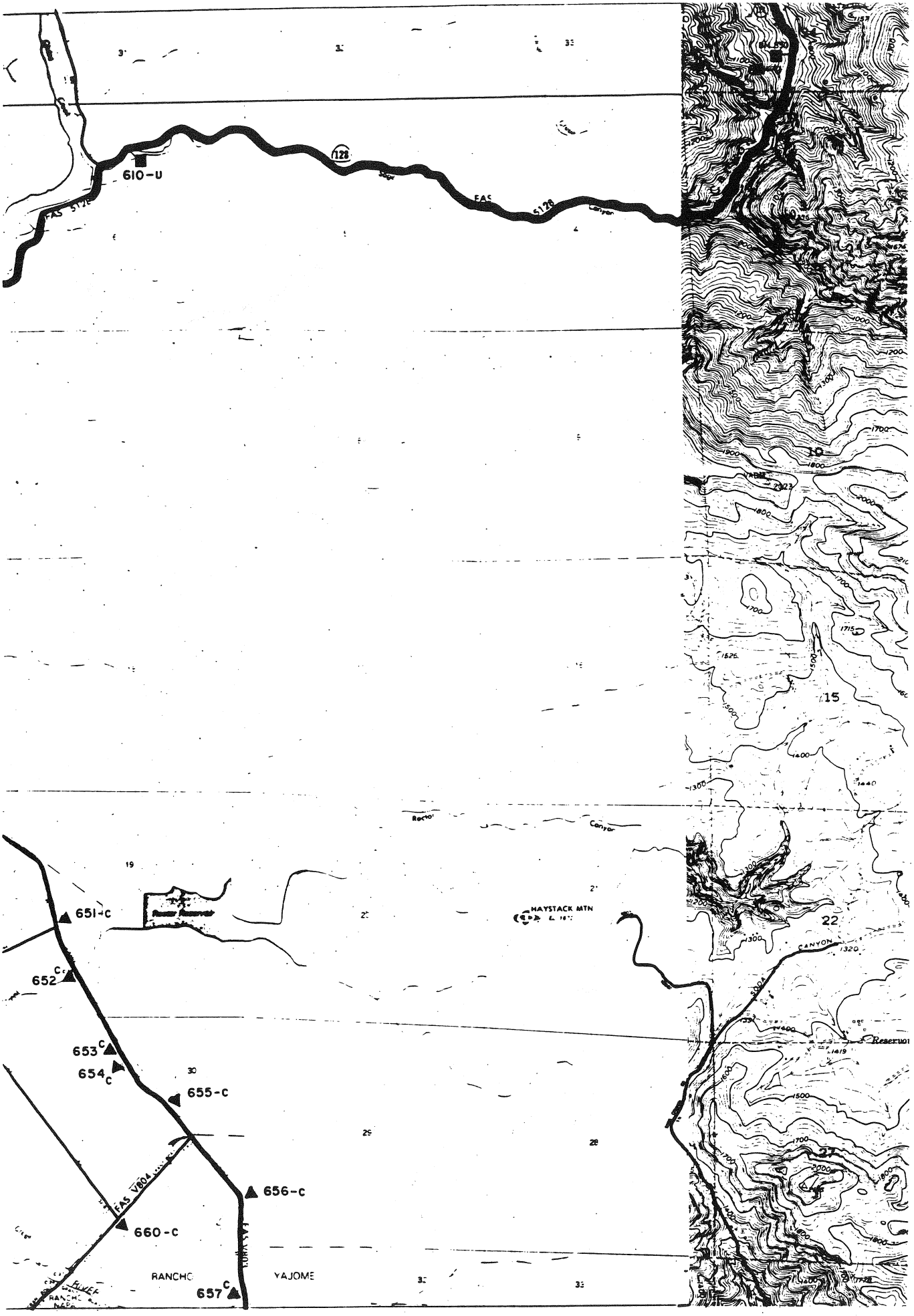
610-U
128
FAS 512
FAS 512
651-C
652 C
653 C
654 C
655-C
656-C
657 C
660-C
FAS V804
FAS V804
HAYSTACK MTN
RANCHO
YAJOME
CANYON
Reservoir
10
15
22
27

6F

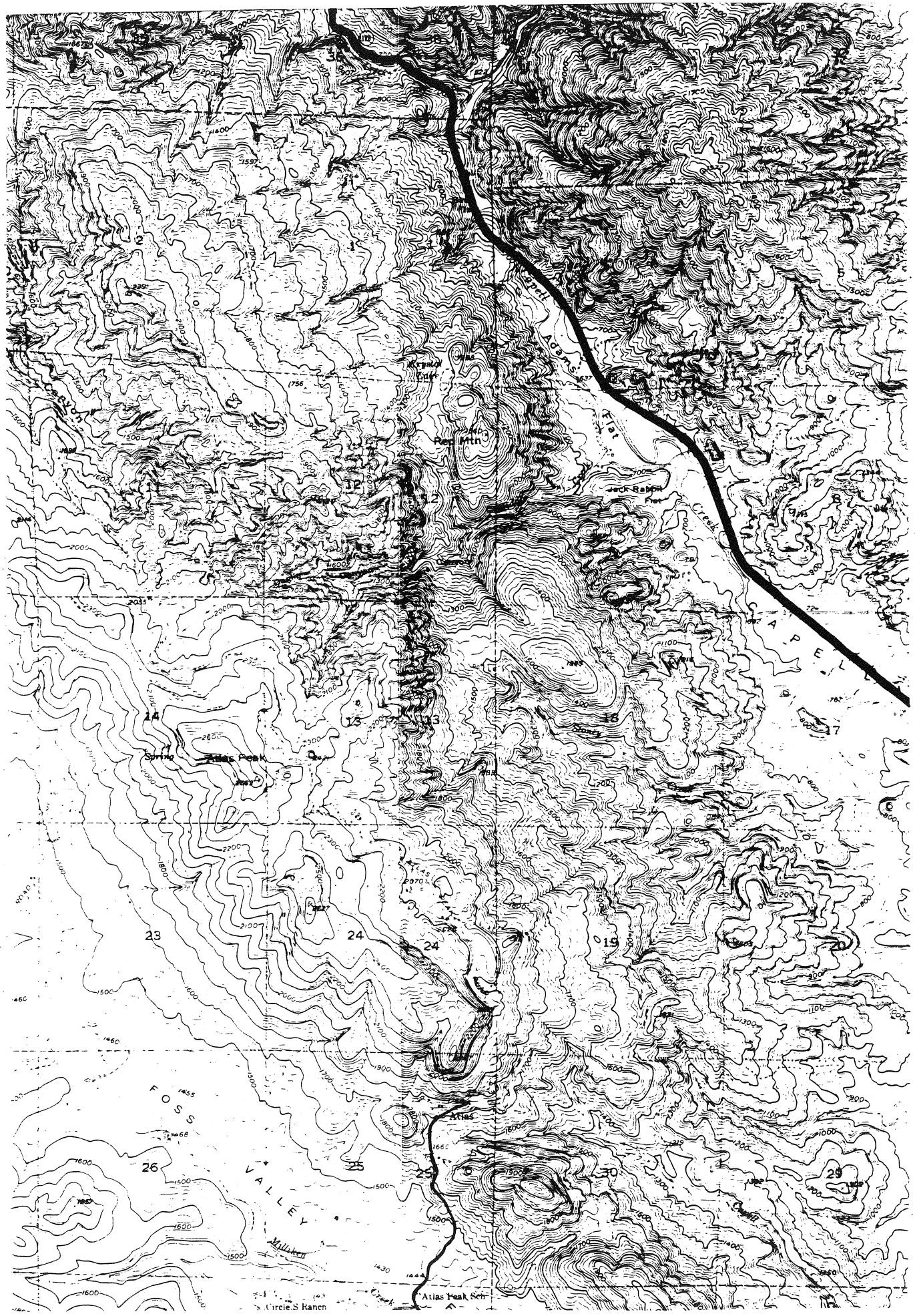
Red Mtn
Jack Rabbit Flat
Adams Flat
Creek
Atlas Peak
Spring
Atlas
FOSS VALLEY
Milliken
Atlas Peak Sch
Circle S Ranch

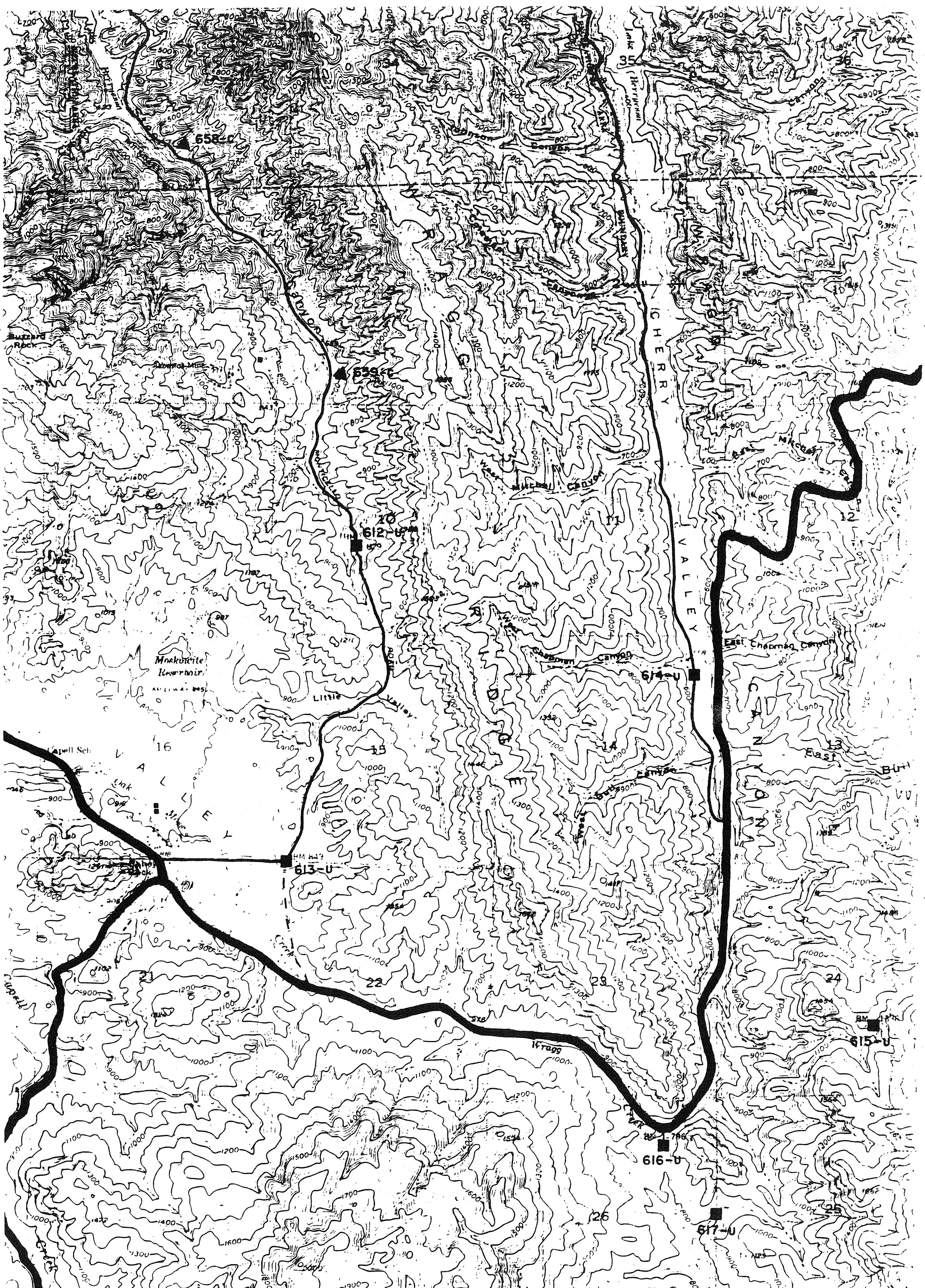
658-C
659-C
612-U
613-U
614-U
615-U
616-U
617-U
CHERRY
VALLEY
West Mitchell Canyon
East Mitchell
East Chapman Canyon
Chapman Canyon
Moskowite Reservoir
Little Valley
Capell Sch
Buzzard Rock
Wragg
East

Canyon
Wild Horse
Blue Mtn Sch
678-U
Blue Ridge
Canyon
Canyon
Canyon
Wild Horse
Mojave
31
32
33
34
8
9
10
15
16
17
18
19
20
21
22
27
28
29
30

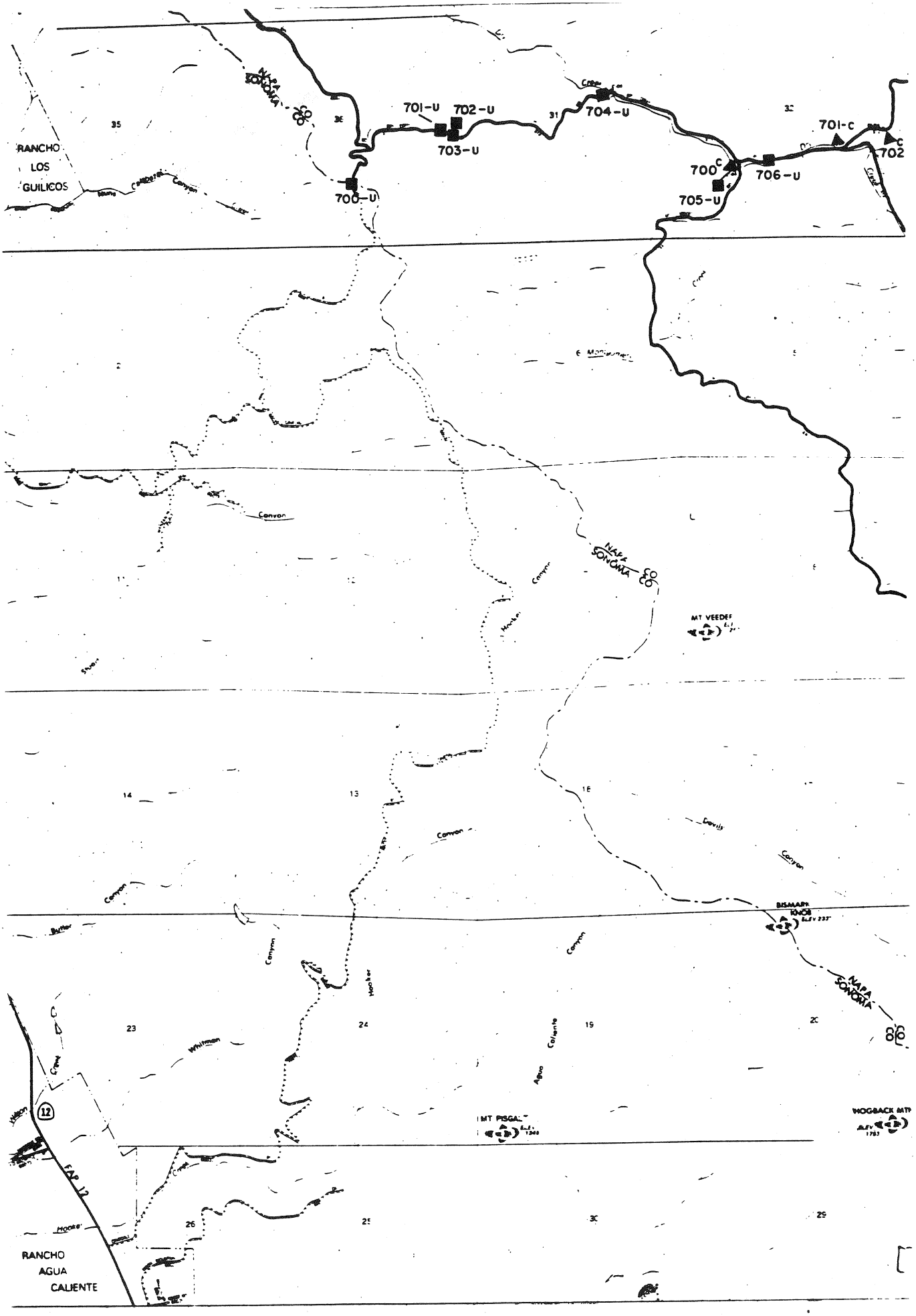
RANCHO
LOS
GUILICOS
NAPA
SONOMA
701-U
702-U
703-U
704-U
700-U
700-C
705-U
706-U
701-C
702
MT VEEDEF
BISMARK
KNOB
MT PISGAH
WOGBACK MTN
FAP 12
RANCHO
AGUA
CALIENTE

7D

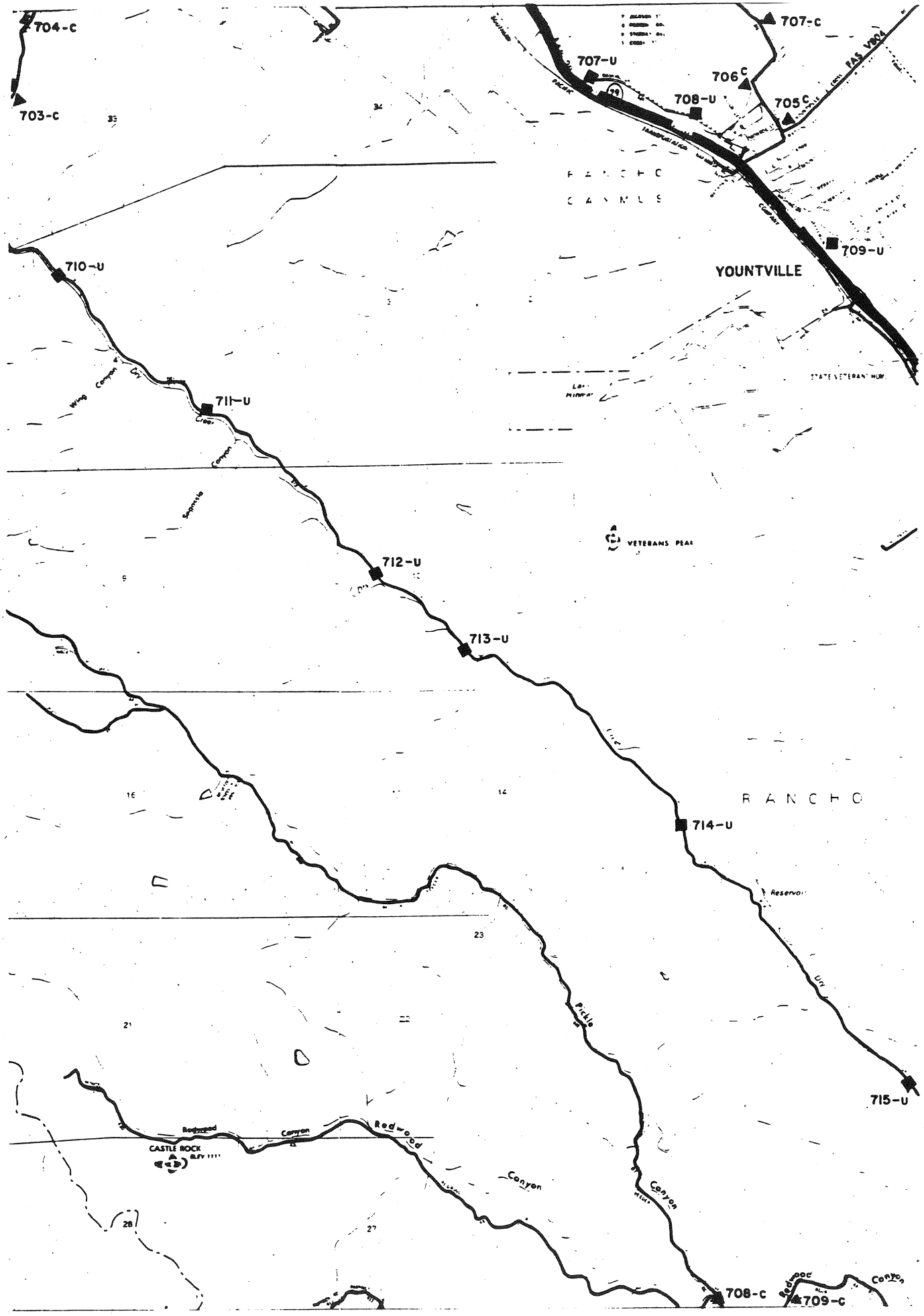
704-C
703-C
707-C
707-U
706 C
708-U
705 C
709-U
YOUNTVILLE
710-U
711-U
712-U
713-U
714-U
715-U
VETERANS PEAK
RANCHO
Reservoir
Pickle
Canyon
Redwood
CASTLE ROCK
708-C
709-C

7E

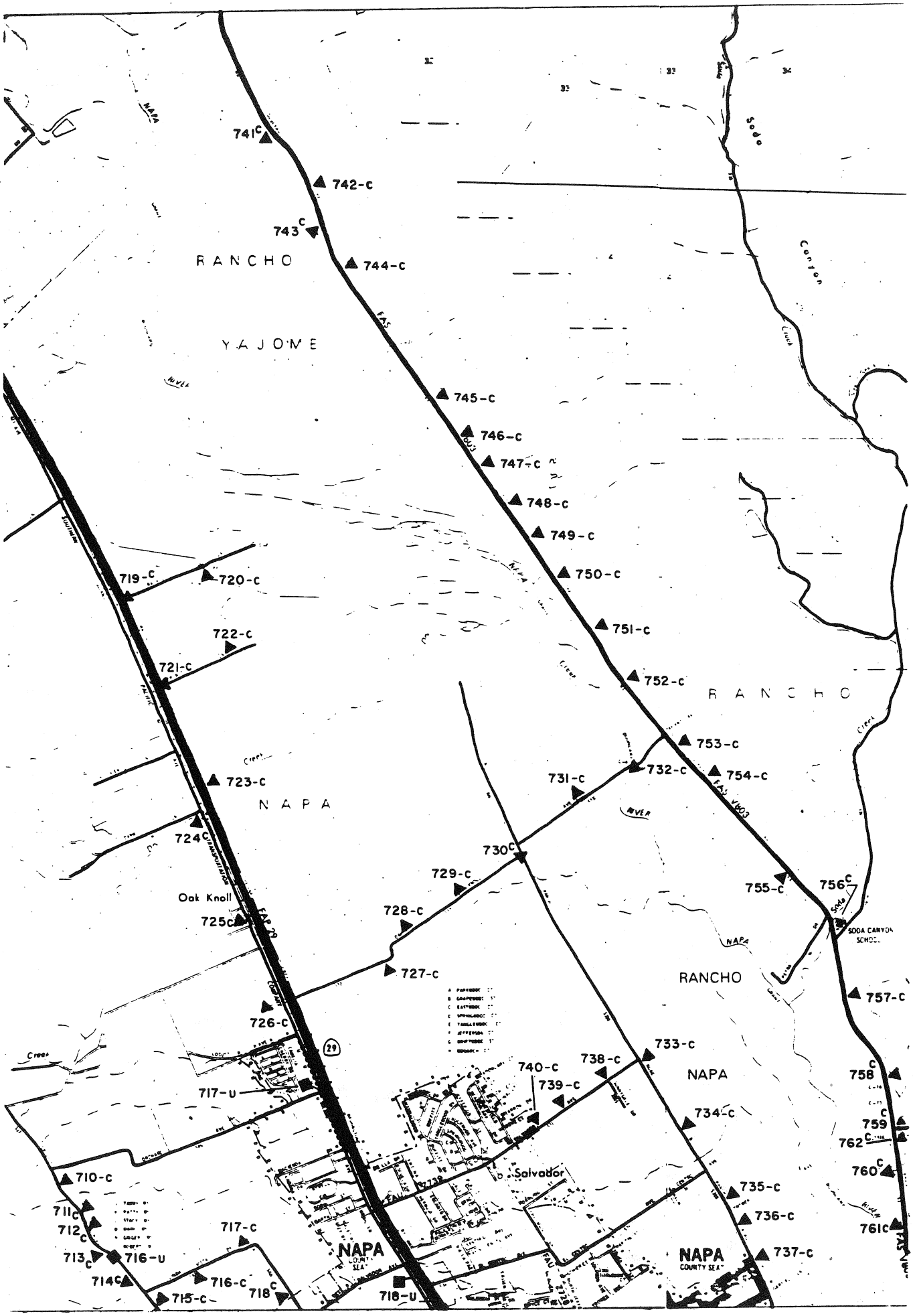
RANCHO
YAJOME
NAPA
RANCHO
RANCHO
NAPA
Oak Knoll
Salvador
NAPA
COUNTY SEAT
NAPA
COUNTY SEAT
SODA CANYON SCHOOL
741c
742-c
743c
744-c
745-c
746-c
747-c
748-c
749-c
750-c
751-c
752-c
753-c
754-c
755-c
756c
757-c
758c
759c
760c
761c
762c
719-c
720-c
721-c
722-c
723-c
724c
725c
726-c
727-c
728-c
729-c
730c
731-c
732-c
733-c
734-c
735-c
736-c
737-c
738-c
739-c
740-c
717-u
718-u
710-c
711c
712c
713c
714c
715-c
716-c
716-u
717-c
718c
FAS
FAP 29
29
Soda
Canyon
Creek
NAPA
RIVER

7F

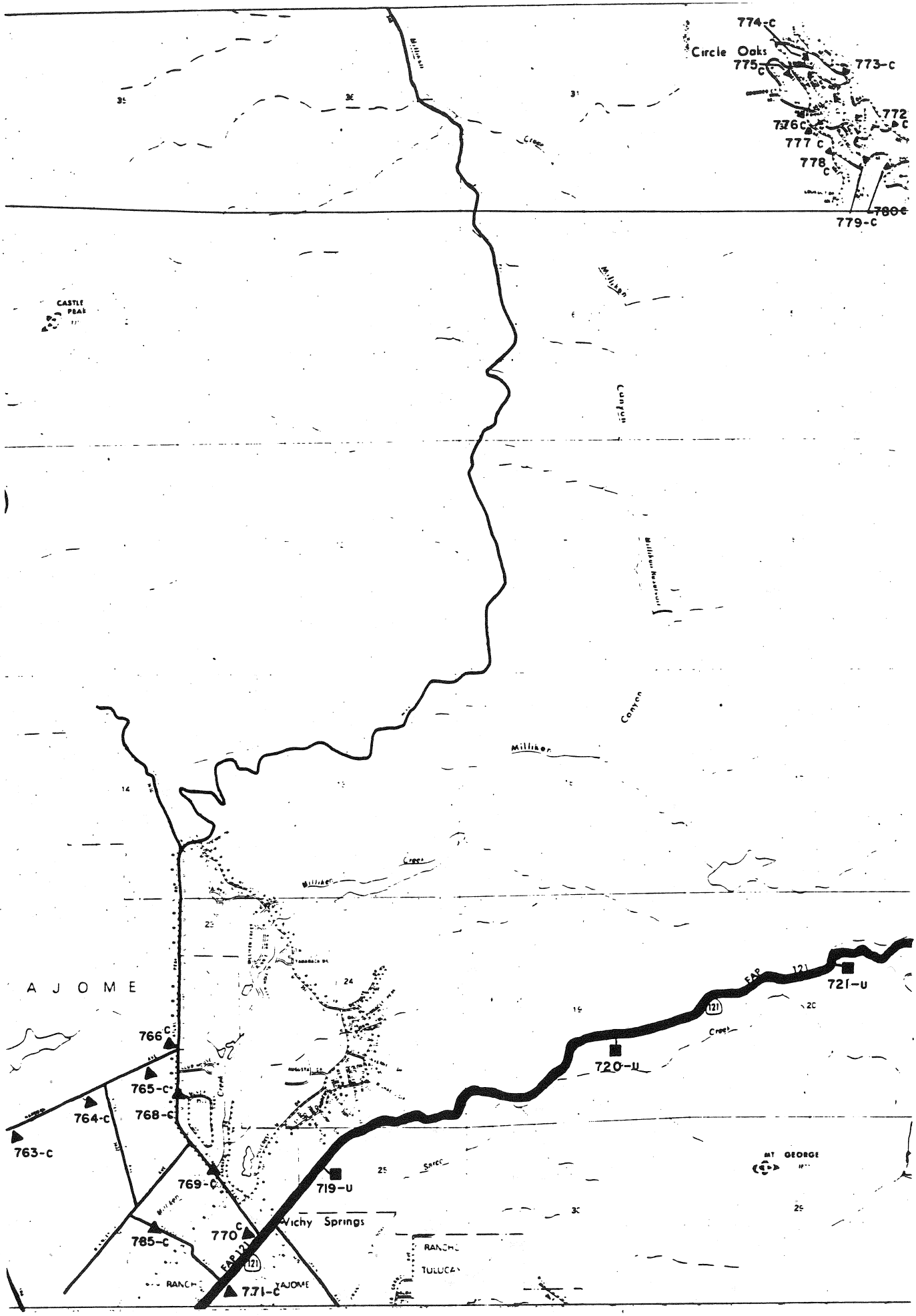

774-C
Circle Oaks
775-C
773-C
772-C
776-C
777-C
778-C
779-C
780-C
CASTLE PEAK
Milliken
Canyon
Milliken Reservoir
Milliken Creek
A J O M E
766-C
765-C
764-C
768-C
763-C
769-C
785-C
770-C
771-C
719-U
720-U
721-U
FAP 121
121
Vichy Springs
RANCHO
TULUCAY
YAJOME
MT GEORGE

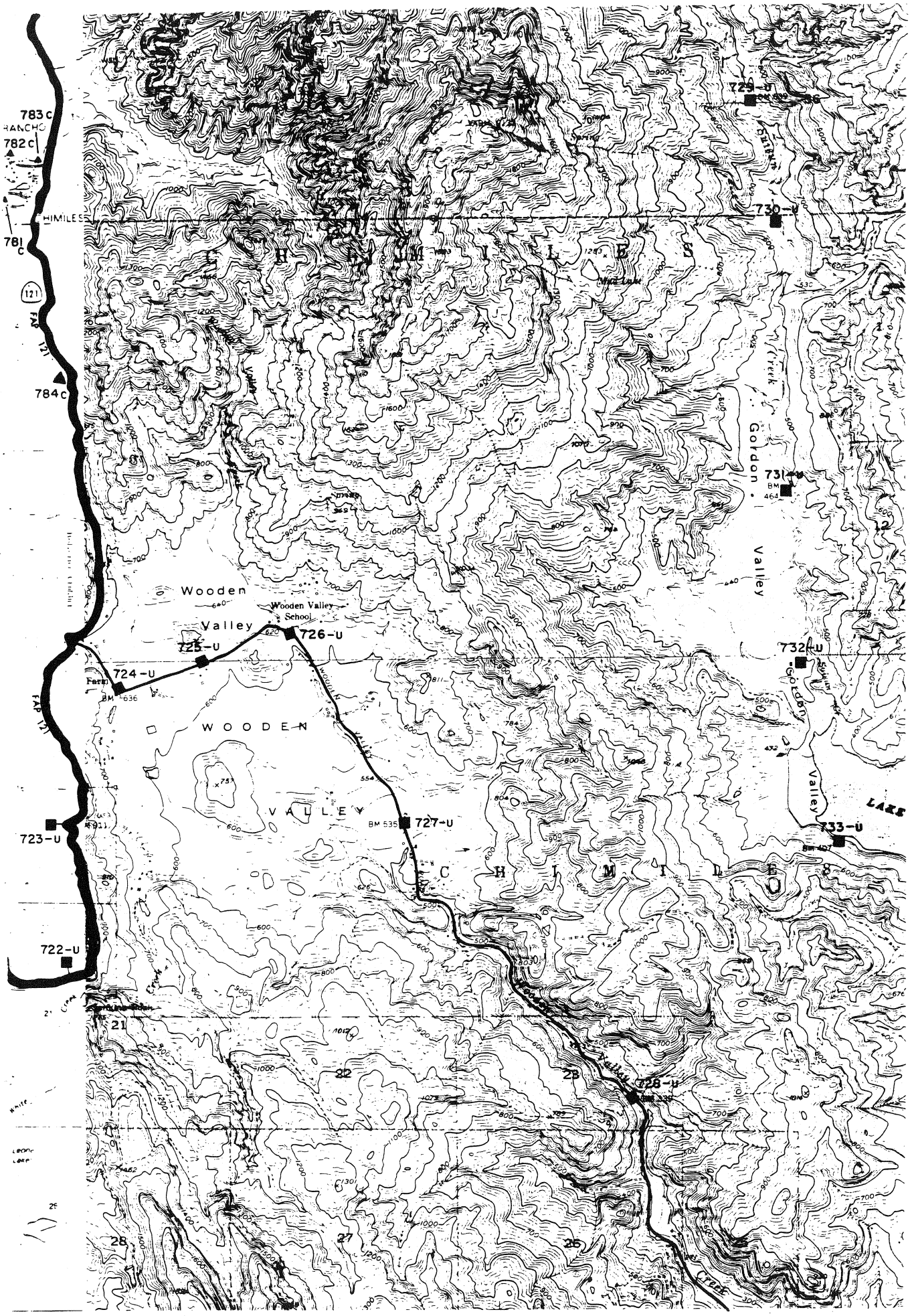
783 c
RANCHO
782 c
HIMILES
781 c
121
FAP 121
784 c
723-U
722-U
Wooden
Valley
Wooden Valley School
726-U
725-U
724-U
Farm
BM 636
WOODEN
VALLEY
BM 535
727-U
C H I M I L E S
Gordon
Valley
731-U
BM 464
732-U
733-U
729-U
730-U
728-U
21
22
23
26
27
28

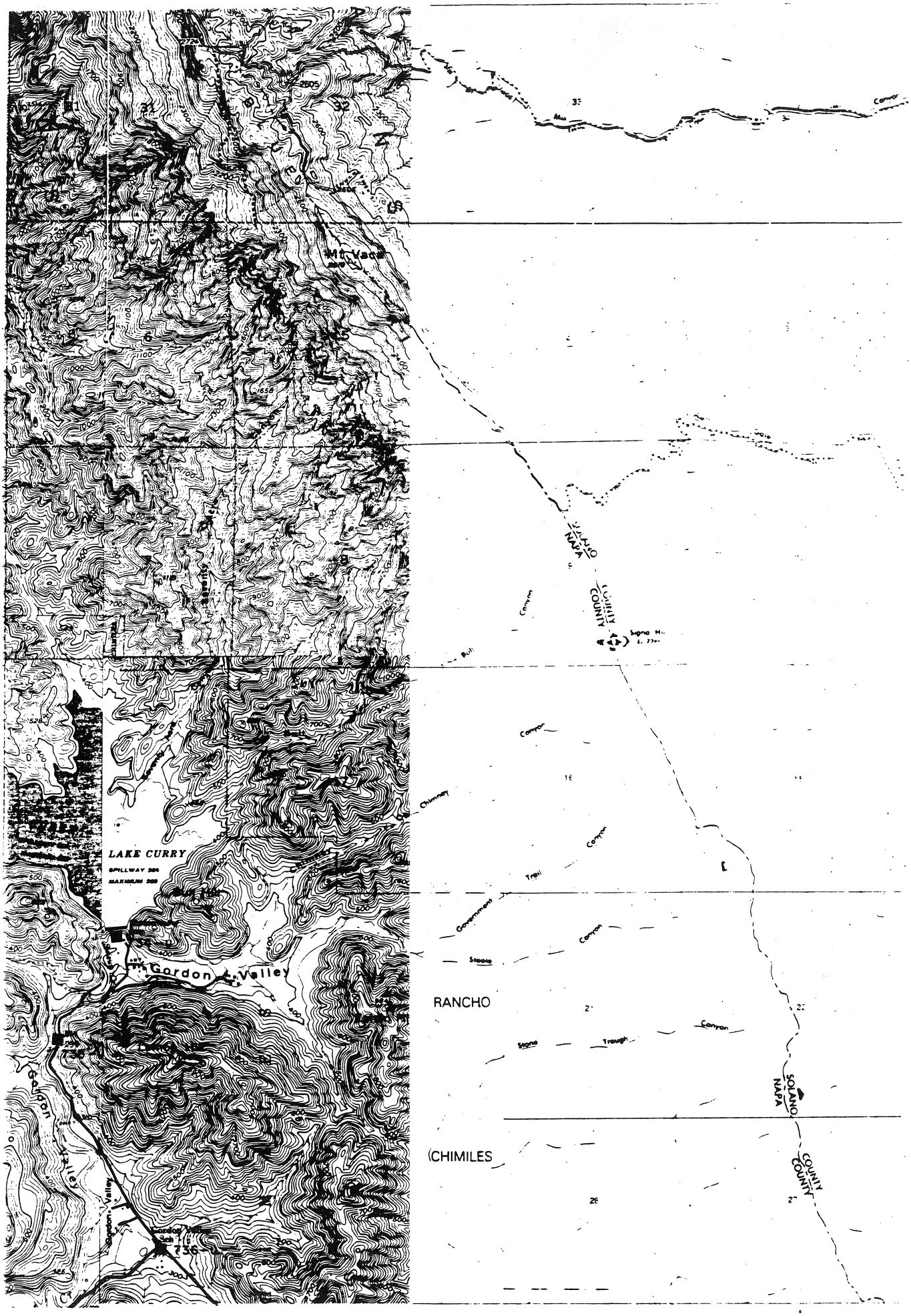
Mt Vaca
LAKE CURRY
Gordon Valley
Gordon Valley
Chimney
Canyon
Trail
Government
Canyon
Steele
RANCHO
Canyon
Stone
Trough
SOLANO
NAPA
COUNTY
COUNTY
CHIMILES

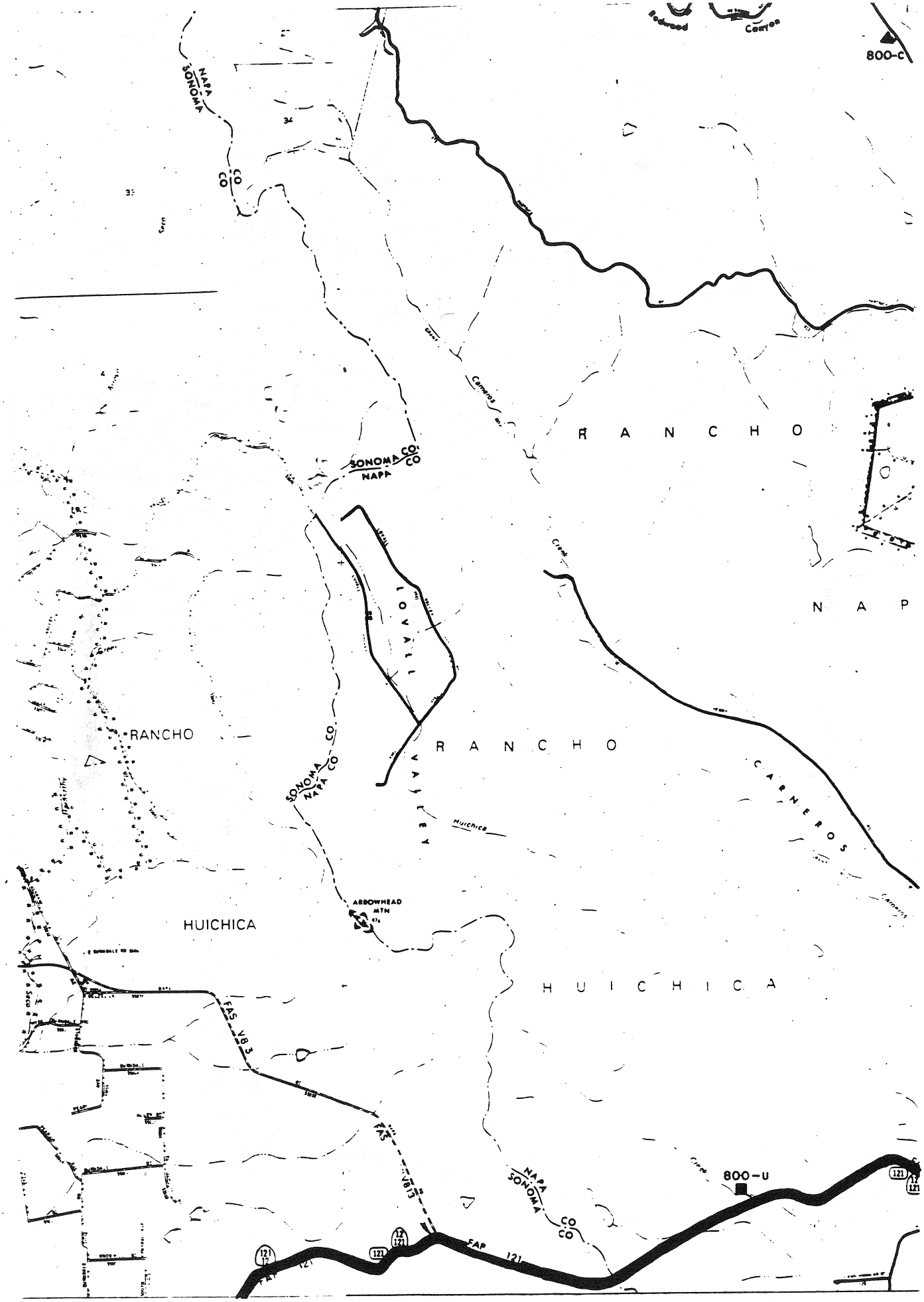

800-C
NAPA
SONOMA
CO
CO
SONOMA CO
NAPA CO
RANCHO
LOVALL
VALLEY
RANCHO
NAP
CARNEROS
RANCHO
SONOMA CO
NAPA CO
Huichica
ARROWHEAD MTN
HUICHICA
HUICHICA
FAS V8 3
FAS V8 13
NAPA
SONOMA
CO
CO
800-U
FAP 121
121
12

8E

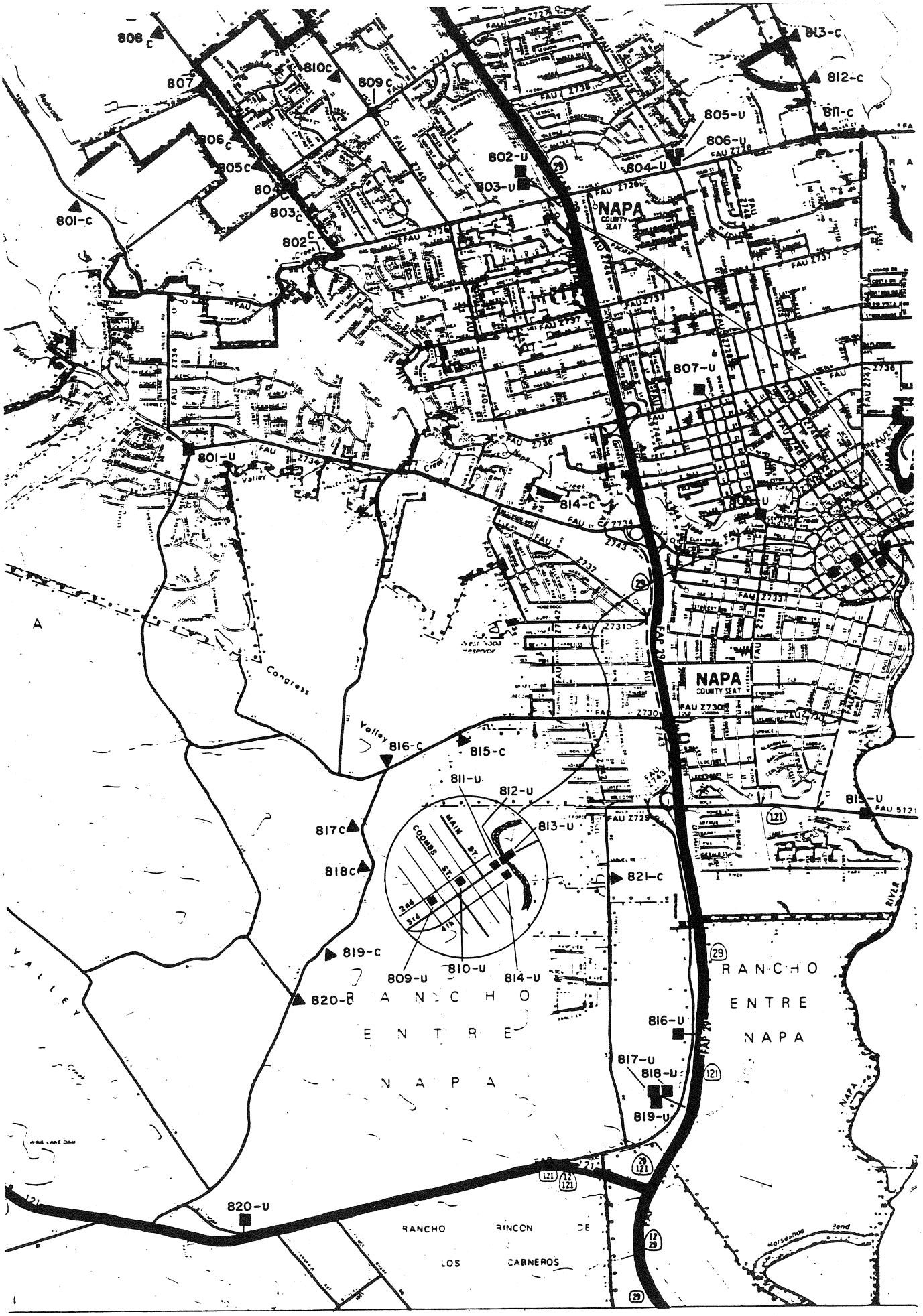
808 c
807
810c
809 c
813-c
812-c
811-c
805-U
806-U
804-U
802-U
803-U
806 c
805c
804 c
803 c
802 c
801-c
NAPA
COUNTY SEAT
807-U
801-U
814-C
Congress
Valley
816-C
815-c
811-U
812-U
813-U
817c
818c
821-c
MAIN ST.
COOMBS ST.
2nd
3rd
4th
819-c
809-U
810-U
814-U
820-B
RANCHO
ENTRE
NAPA
816-U
817-U
818-U
819-U
820-U
RANCHO RINCON DE
LOS CARNEROS
RIVER
NAPA

8F

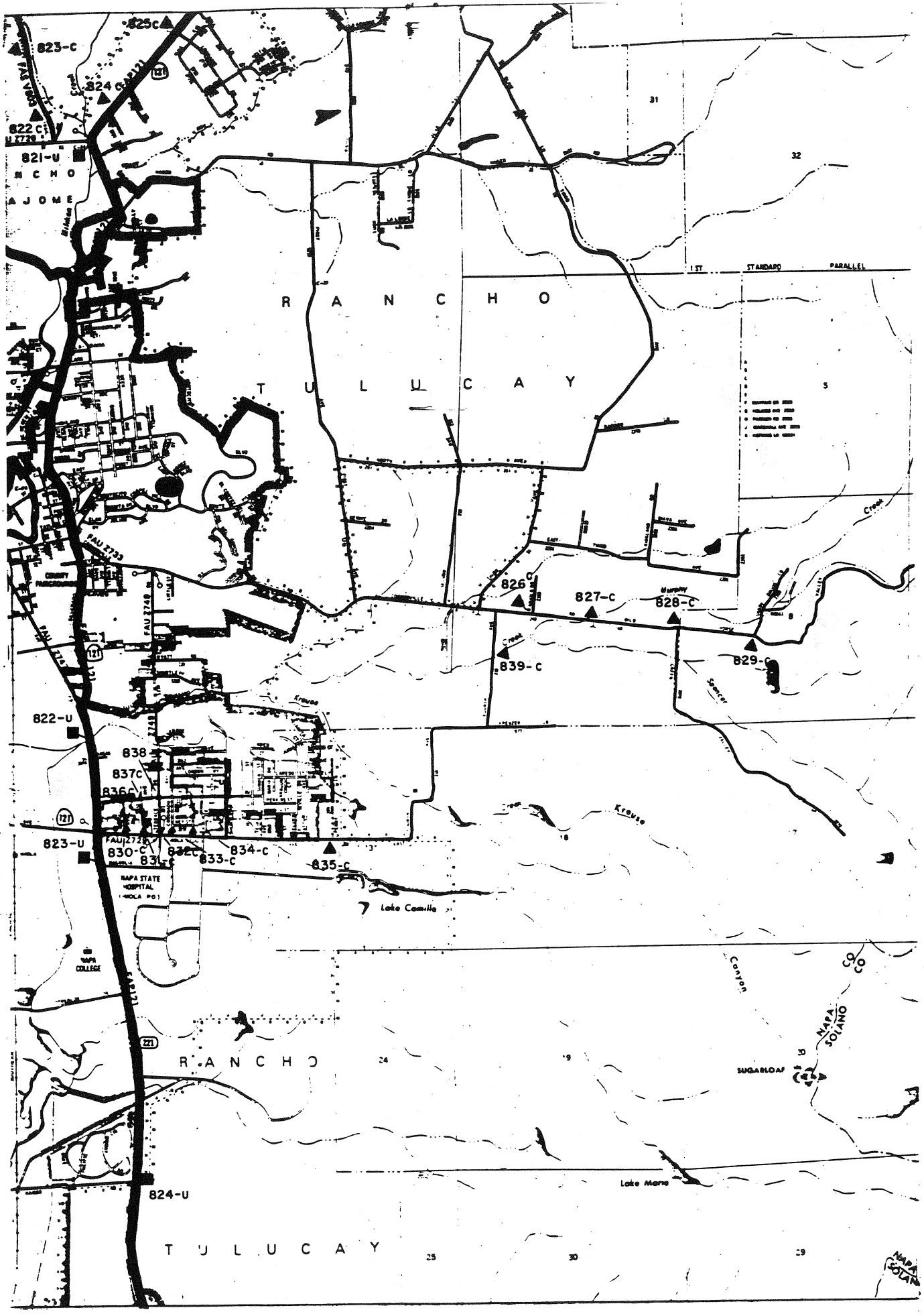

823-C
825C
824 C
822 C
821-U
R A N C H O
T U L U C A Y
1 ST STANDARD PARALLEL
826 C
827-C
828-C
829-C
839-C
822-U
838
837C
836C
823-U
830-C
831-C
832C
833-C
834-C
835-C
NAPA STATE HOSPITAL
Lake Camille
NAPA COLLEGE
R A N C H O
SUGARLOAF
Lake Marie
824-U
T U L U C A Y

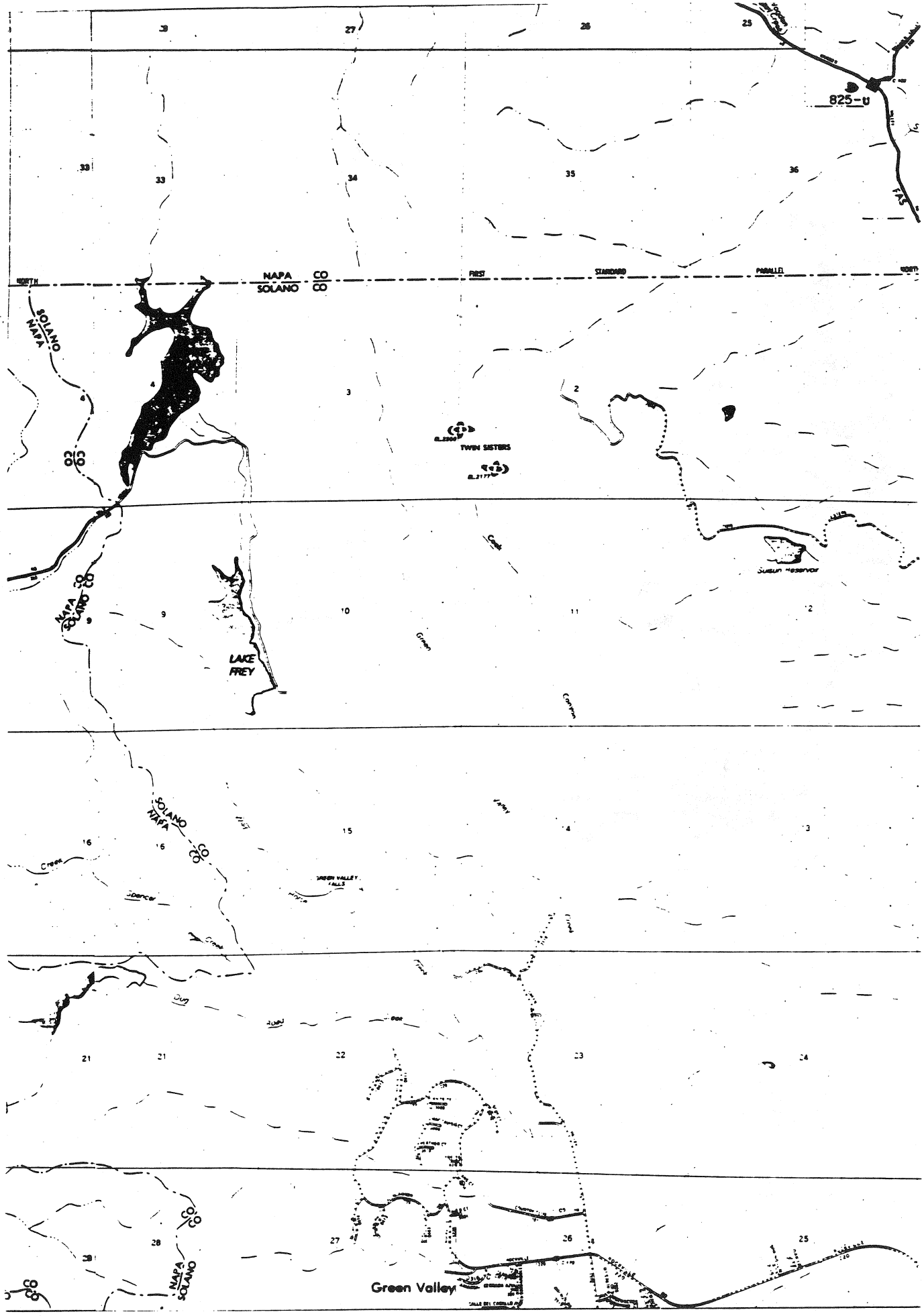
825-U
NAPA CO
SOLANO CO
FIRST STANDARD PARALLEL NORTH
SOLANO CO
NAPA CO
TWIN SISTERS
LAKE FREY
SOLANO CO
NAPA CO
Green Valley

8H

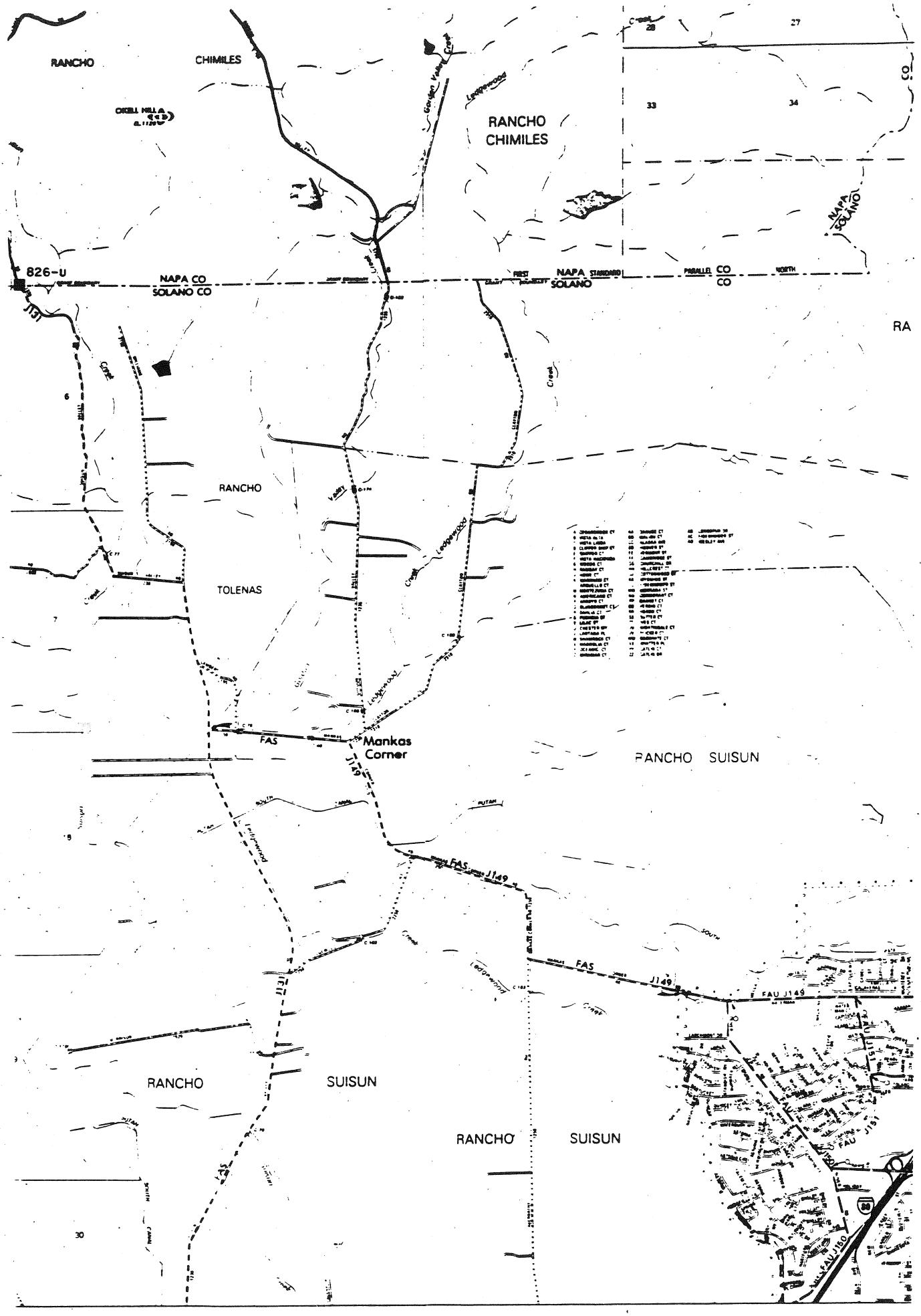
RANCHO
CHIMILES
RANCHO
CHIMILES
826-U
NAPA CO
SOLANO CO
NAPA
SOLANO
CO
CO
RA
RANCHO
TOLENAS
FAS
Mankas
Corner
RANCHO SUISUN
FAS
J149
FAS
J149
FAU J149
RANCHO
SUISUN
RANCHO
SUISUN
FAU J151
FAU J150

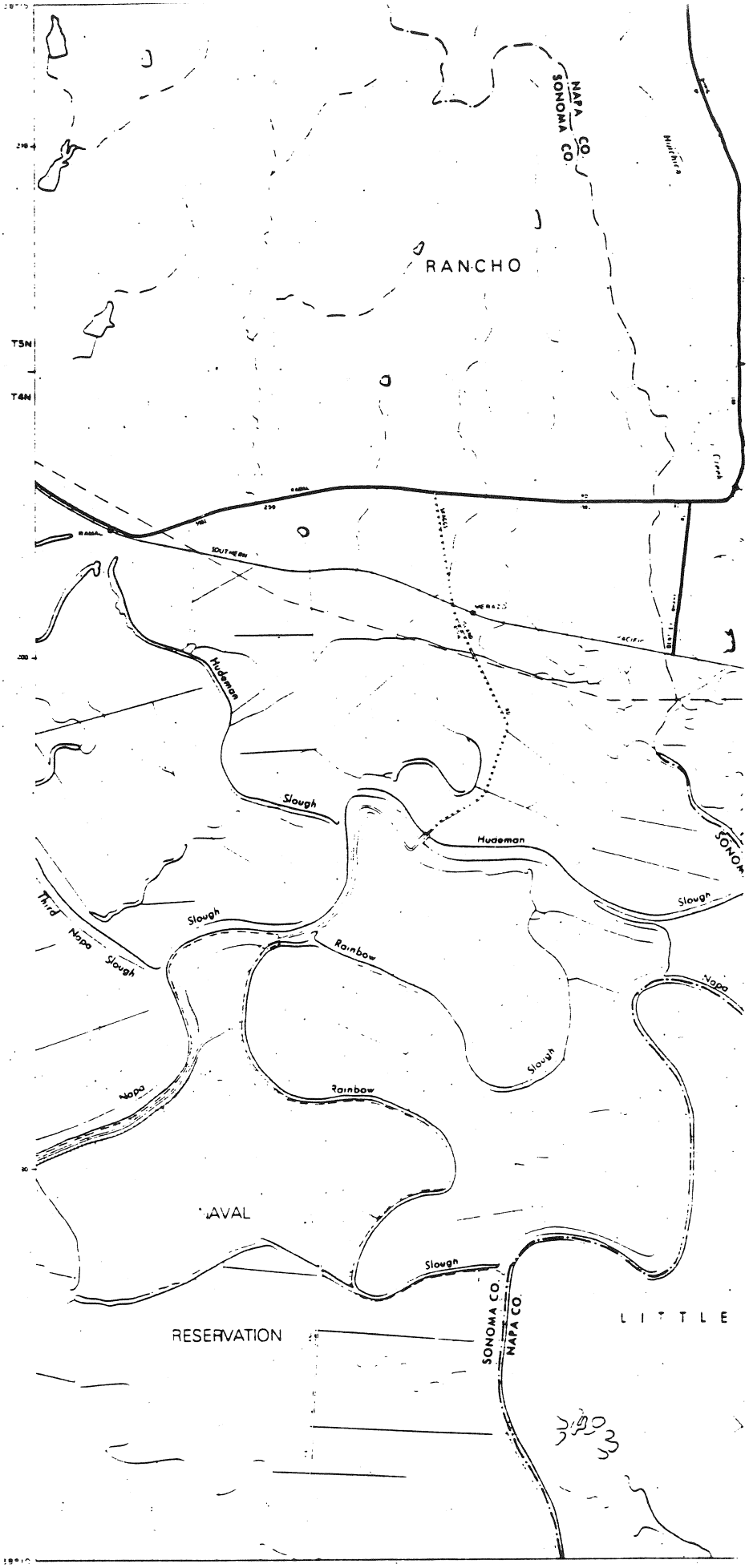
NAPA CO.
SONOMA CO.
RANCHO
T5N
T4N
Hudeman
Slough
Hudeman
Slough
Third Napa Slough
Slough
Rainbow
Napa
Slough
Napa
Rainbow
AVAL
Slough
RESERVATION
SONOMA CO.
NAPA CO.
LITTLE

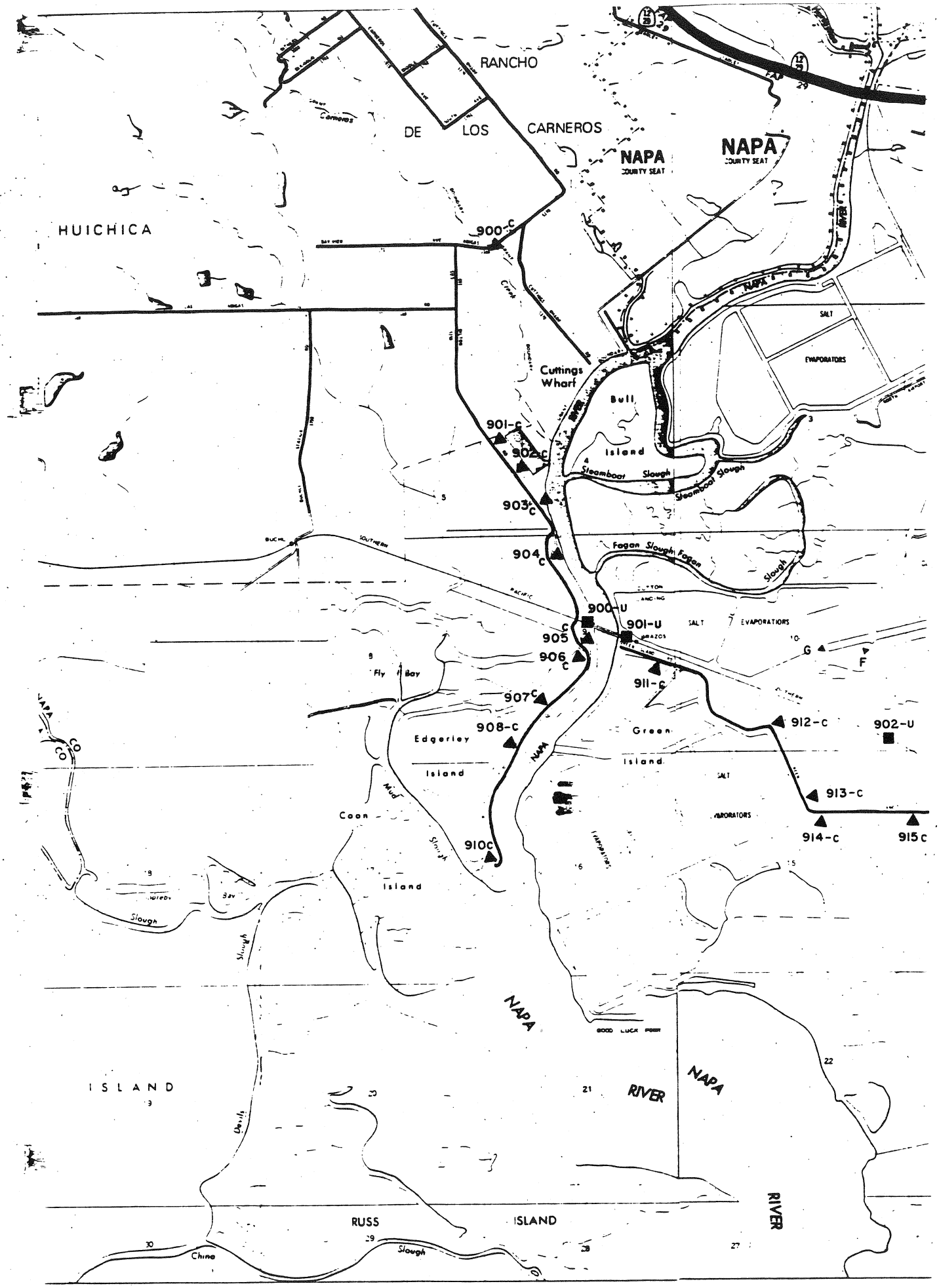
RANCHO
DE LOS CARNEROS
NAPA
COUNTY SEAT
NAPA
COUNTY SEAT
HUICHICA
900-C
Cuttings Wharf
Bull Island
Steamboat Slough
Steamboat Slough
SALT EVAPORATORS
901-C
902-C
903-C
904-C
Fagan Slough
Fagan Slough
900-U
901-U
905-C
906-C
911-C
907-C
908-C
912-C
902-U
913-C
914-C
915-C
910C
Fly Bay
Edgerley Island
Green Island
Coon Island
Mud Slough
Slough
Slough
NAPA RIVER
NAPA RIVER
ISLAND
RUSS ISLAND
China Slough
GOOD LUCK POINT

9F

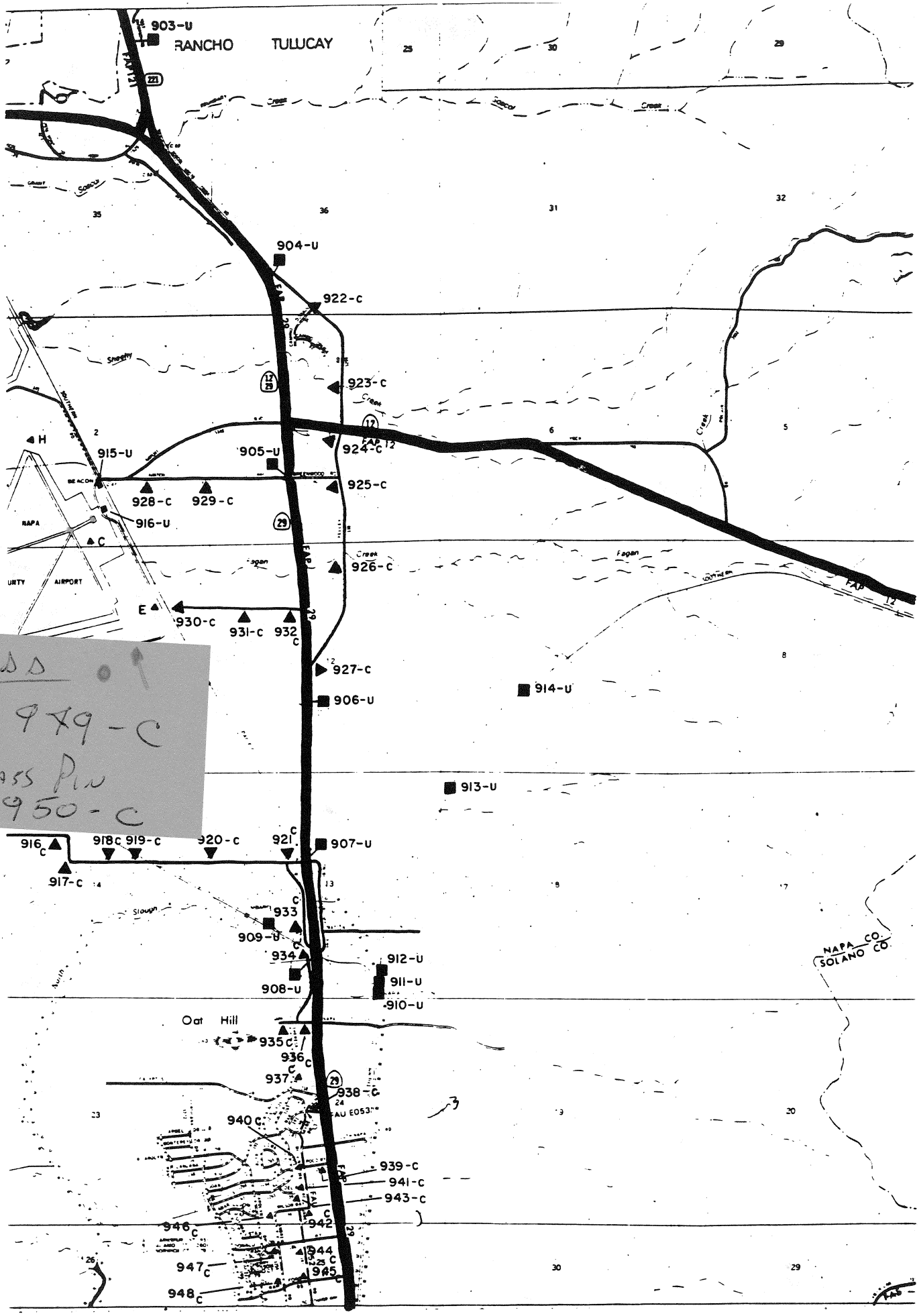
903-U
RANCHO TULUCAY
904-U
922-C
923-C
924-C
905-U
915-U
925-C
928-C
929-C
916-U
926-C
930-C
931-C
932 C
927-C
906-U
914-U
913-U
907-U
916 C
918 C
919-C
920-C
921 C
917-C
933 C
909-U
934 C
912-U
911-U
908-U
910-U
Oat Hill
935 C
936 C
937
938-C
940 C
939-C
941-C
943-C
942
946 C
944 C
947 C
945 C
948 C
NAPA CO.
SOLANO CO.
ADD
949-C
BRASS PIN
950-C

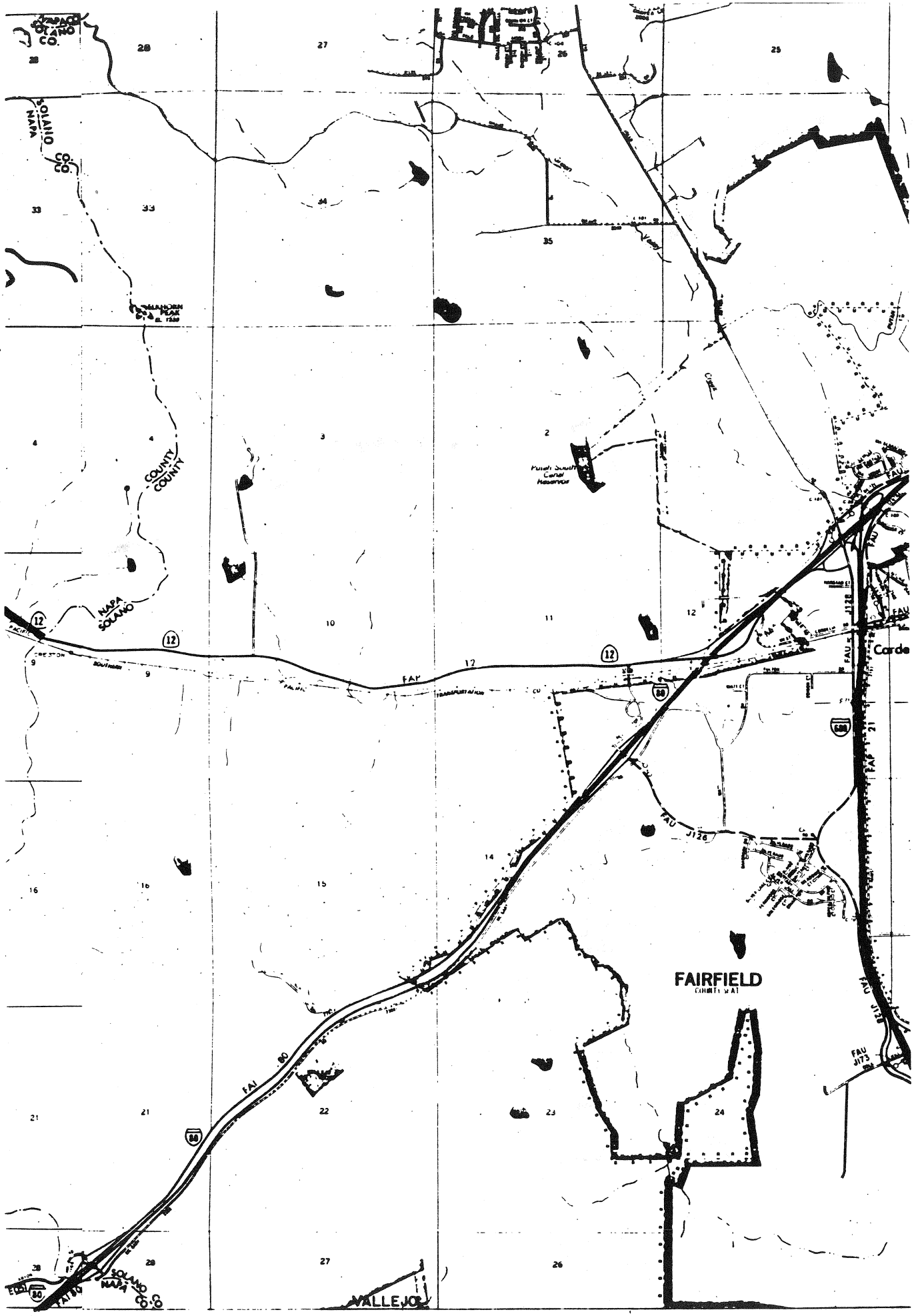

NAPA CO.
SOLANO CO.
SOLANO
NAPA
CO.
CO.
COUNTY
COUNTY
NAPA
SOLANO
Putah South Canal Reservoir
FAP 12
FAU J126
FAU J128
FAU J173
FAP 21
FAI 80
FAIRFIELD
COUNTY SEAT
Corde
VALLEJO
SOLANO CO.
NAPA CO.


NAVAL
RESERVATION
NAVAL
RESERVATION
SONOMA CREEK
SONOMA CO.
NAPA COUNTY
NAPA CO
NAPA CO
SOLANO CO.
FAP 37
37
FAP 37
37
SOLANO COUNTY
SONOMA COUNTY
TUBBS
ISLAND
SOLANO CO.
SONOMA CO.
SOLANO CO.
SONOMA CO.
B A Y
SONOMA COUNTY
MARIN COUNTY

10E

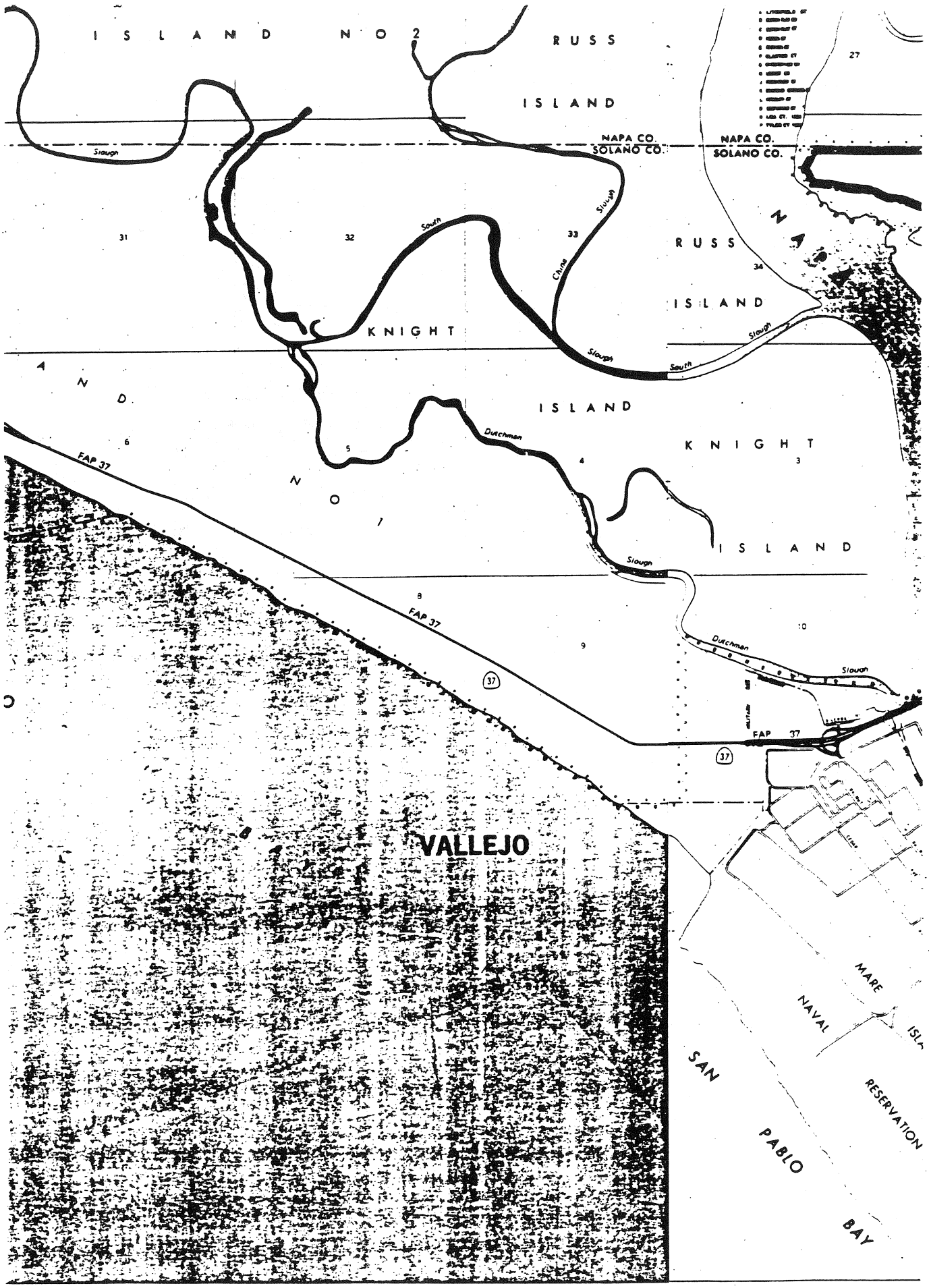
ISLAND NO 2
RUSS
ISLAND
NAPA CO.
SOLANO CO.
NAPA CO.
SOLANO CO.
Slough
South
Slough
China
RUSS
ISLAND
KNIGHT
Slough
South
Slough
ISLAND
Dutchman
KNIGHT
ISLAND
FAP 37
Slough
FAP 37
Dutchman
Slough
FAP 37
37
VALLEJO
MARE
NAVAL
RESERVATION
SAN
PABLO
BAY

10F

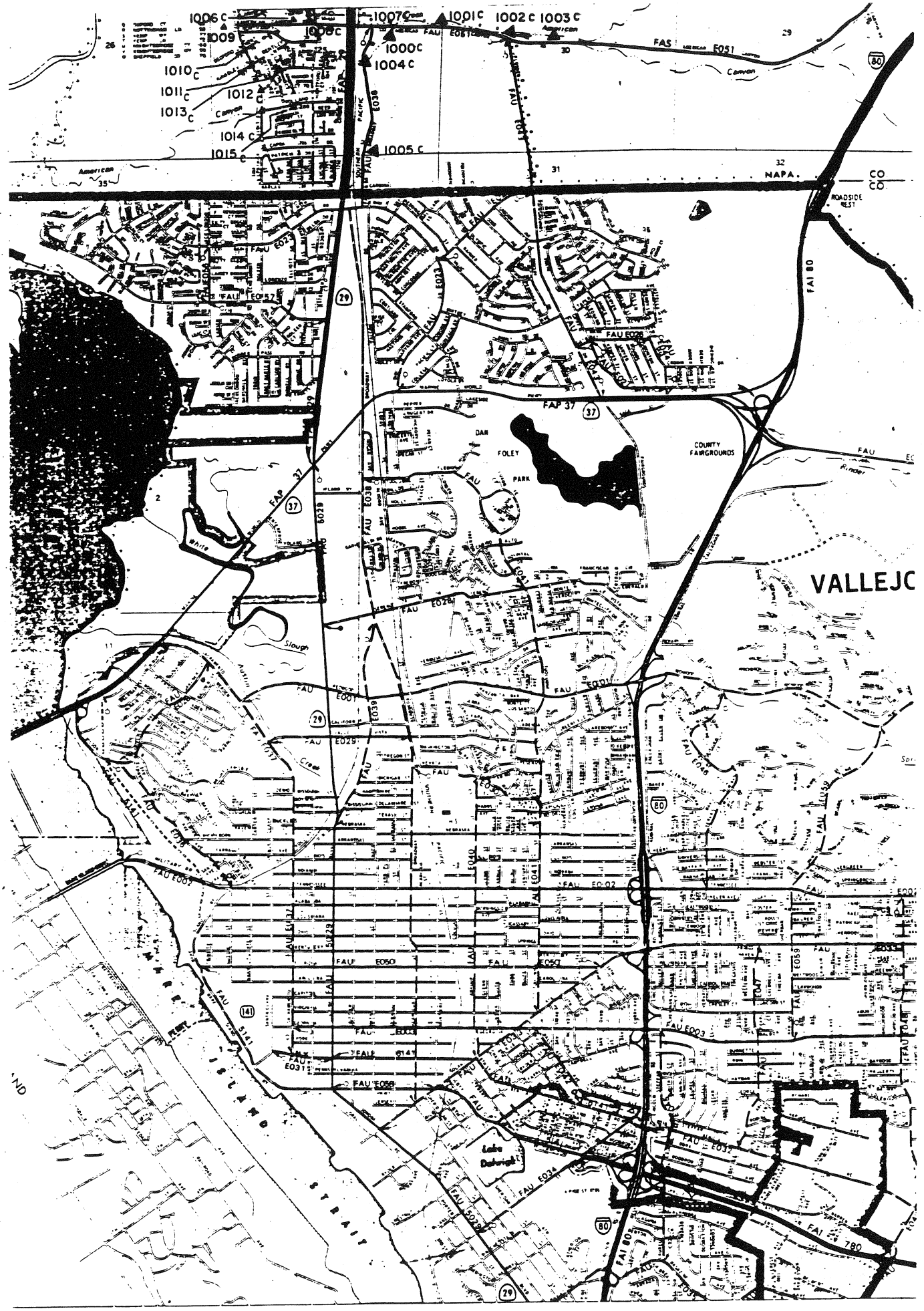
1006 C
1009
1008 C
1007 C
1001 C
1002 C
1003 C
1000 C
1004 C
1010 C
1011 C
1012 C
1013 C
1014 C
1015 C
1005 C
FAS E051
NAPA
CO
CO
ROADSIDE REST
FAI 80
FAP 37
DAN FOLEY PARK
COUNTY FAIRGROUNDS
VALLEJO
Slough
Creek
Lake Dalwigk
MARE ISLAND STRAIT
FAI 780

10 G

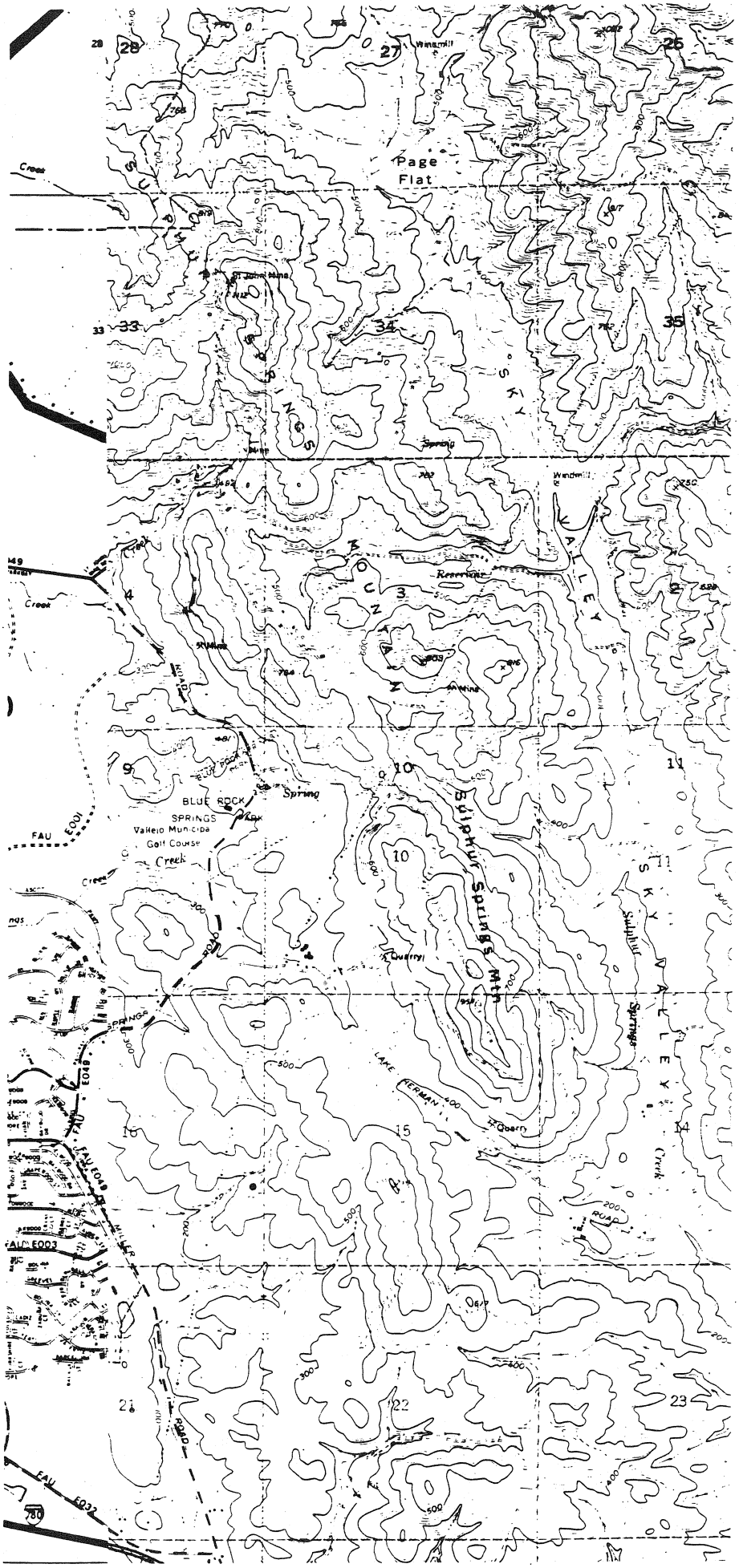
Page
Flat
Windmill
St John Mine
Reservoir
Spring
BLUE ROCK
SPRINGS
Vallejo Municipal
Golf Course
Creek
Sulphur Springs Mtn
Quarry
LAKE HERMAN
Sulphur
Springs
SKY VALLEY
FAU E001
FAU E049
FAU E003
FAU E032
780

10H

NAPA COUNTY BENCHMARKS

BENCH NO.	MAP PAGE	ELEVATION FEET	ROAD NAME	DESCRIPTION
100-U	1E	2073.998	BERRYESSA-KNOXVILLE RD	500' E. of the Napa-Lake County Line, 60' W. of 30" Pine Tree marked U.S.B.M. in white letters, 40' N. of the N. bank of a creek, on the E. bank of a small gulch near a white wooden witness post, 3' +/- above road, Standard Disk U 627-1942, in conc. post
101-U	1E	2,074.28	BERRYESSA-KNOXVILLE RD	300' E. of Lake-Napa County Line, 12' S. of road, at curve, in 24" Pine Tree, Spike, Painted B..M 2074.1.
102-U	1E	2090.534	BERRYESSA-KNOXVILLE RD	75' E. of large steel culvert, 18' N. of centerline of road, near white witness post, in the S. side of Lava Rock Outcrop (a whie cross 2' W. of the mark faces the road on the same outcrop) U.S.G.S. Standard Disc Stamped 22-TKM-2090-1942 in concrete post
103-U	1E	2090.403	BERRYESSA-KNOXVILLE RD	85' E. of a culvert, 15' N. of and 1' lower than the road, in rock outcrop, Standard Tablet Stamped 22-TKM-1942-2090.
104-U	1E	2011.925	BERRYESSA-KNOXVILLE RD	At a road junction, 75' E. of a private road, 15' S. of the centerline of the main road, near a white wooden witness post, 2' above foad, Standard Disc Stamped T 627-1942, set in concrete post.
105-U	1E	2,013.54	BERRYESSA-KNOXVILLE RD	23' SW. of and 4' higher than the road at crest of hill, on embedded rock, small Square Painted 2013.3.
106-U	1F	1,556.40	BERRYESSA-KNOXVILLE RD	47' NE. of road, 37' W. of tree, SW. of draw, on top of hill, at curve in road, on embedded rock, Chiseled Square Painted 1556.2.
200-U	2E	607.75	DEVILSHEAD AREA	NW. of round corral, S. of old cabin, 10' S. of old fence corner, 10' NE. of road, bolt in base on E. side of 12" Oak Tree, Painted 607.7.
201-U	2E	599.403	DEVILSHEAD AREA	500' SW. of mouth of Mysterious Creek, 50' SW. of intersection of draw of old road SE. uphill, 35' S. of draw on rocky hill, 4' higher than draw, in embedded rock, Standard Tablet Stamped 37-TKM-1942-599.
202-U	2E	1592.059	DEVILSHEAD AREA	240' NW. of mine shaft, 150' SE. of forks of old dim road, 8' N. of road in embedded rock, Standard Tablet Stamped 36-TKM-1942-1592.
203-U	2E	1,662.00	DEVILSHEAD AREA	10' NE. of and 4' higher than road, N. of draw, in large boulder, Chiseled Square Painted 1,661.9.
204-U	2E	1849.505	DEVILSHEAD AREA	26' SW. of W. part of switchback at nose of hill, 28' NW. of lone Pine Tree, in embedded rock, Standard Tablet Stamped 35-TKM-1942-1849.
205-U	2E	1,753.79	KNOXVILLE-DEVILSHEAD R	38' SW. of crossing of road & small creek NE. of Browns house, on embedded rock, Chiseled Square Painted 1,753.6.
206-U	2E	1900.179	KNOXVILLE-DEVILSHEAD R	69' W. of E. intersection, and 19' E. of W. intersection of Knoxville-Devilshead Road & Brown's Road, in concrete post, Standard Tablet Stamped 34-TKM-1942-1900.
207-U	2E	1854.865	BERRYESSA-KNOXVILLE RD	On the brow of a steep grade, 24' SW. of the road centerline, 17' SE. of a sand stone rock with a white cross on it, near a white wooden witness post, in a Lava Outcrop, U.S.G.S. Standard Disk, Stamped 23-TKM-1855-1942.

NAPA COUNTY BENCHMARKS

BENCH NO.	MAP PAGE	ELEVATION FEET	ROAD NAME	DESCRIPTION
208-U	2E	1854.734	BERRYESSA-KNOXVILLE RD	24' W. of and 2' higher than road, 15' S. of large Sand Stone Boulder, in embedded rock, Standard Tablet Stamped 23-TKM-1855-1942.
209-U	2F	1491.890	BERRYESSA-KNOXVILLE RD	55' SE. of the center of the junction of Knoxville-Devilshead road, 40' S. of the centerline of Berryessa-Knoxville Road & 21' N. of the centerline of Knoxville-Devilshead Road, near white witness post, U.S.G.S. Standard Disk 24-TKM-1942 in concrete post
210-U	2F	1491.762	BERRYESSA-KNOXVILLE RD	50' SW. of the intersection of Berryessa-Knoxville Road & Knoxville-Devilshead Road, 20' NE. of Knoxville-Devilshead Road, in embedded rock, Standard Tablet Stamped 24-TKM-1492-1942.
211-U	2F	1262.658	BERRYESSA-KNOXVILLE RD	105' NW. of Four Corners, 48' SE. of NE. corner of a brick office building, 1' from wall, in concrete post, Standard Tablet Stamped 25-TKM-1942-1262.
212-U	2F	1262.786	BERRYESSA-KNOXVILLE RD	1.0 miles E. of the junction of Knoxville-devilshead road, 84' N. of road centerline, 50' E. of a large brick building, 2' S. of a rock retaining wall, and near a white wooden witness post, U.S.G.S. Standard Tablet Stamped 25-TKM-1262-1942, in conc. post
213-U	2F	1,179.77	BERRYESSA-KNOXVILLE RD	49' E. of Scrub Oak Tree, 24' NE. of curve in road, on shoulder of old rock bed, Chiseled Square Painted 1179.6.
214-U	2F	1181.103	BERRYESSA-KNOXVILLE RD	On outside of a curve @ crest of hill, 25' NE. of road centerline, near a white wooden witness post, and 2' above road, Standard Disk Stamped S-627-1942, in concrete post.
215-U	2F	1054.099	BERRYESSA-KNOXVILLE RD	132' E. of causeway, 59' NE. of and 4' higher than road, in concrete post, Standard Tablet Stamped 41-TKM-1942-1054 (recovered by the U.S.C.& G.S. in 1942).
216-U	2F	1,054.27	BERRYESSA-KNOXVILLE RD	140' NE. of a small concrete bridge in an open meadow, 57' off road centerline, near a white wooden witness post, and 6' above road, U.S.G.S. Standard Disk Stamped 41-TKM-1054-1942 in concrete post.
217-U	2F	989.12	BERRYESSA-KNOXVILLE RD	54' SW. of road, on NE. side of creek, in Oak Tree, R.R. Spike Painted 989.0.
218-U	2F	994.936	BERRYESSA-KNOXVILLE RD	0.4 miles SE. of a concrete bridge, 30' NW. of a private road, 18' NW. of the road centerline, near white wooken witness post, and 3' above road, Standard Tablet Stamped R-627-1942, set in concrete post.
219-U	2F	928.391	BERRYESSA-KNOXVILLE RD	200' W. of 60" Oak Tree, on N. side of creek, 38' SW. of road on knoll, Standard Tablet Stamped 42-TKM-928-1942.
220-U	2F	1,573.79	KNOXVILLE-DEVILSHEAD R	On Knoxville-Devilshead Road 14' NE. of road and about level with road, on embedded rock, Chiseled Square Painted 1,573.6.
221-U	2F	1616.501	KNIXVILLE-DEVILSHEAD R	22' NE. of and #' higher than road, in large rock outcrop, Standard Tablet Stamped 33-TKM-1942-1616.

NAPA COUNTY BENCHMARKS

BENCH NO.	MAP PAGE	ELEVATION FEET	ROAD NAME	DESCRIPTION
222-U	2F	1,514.45	KNOXVILLE-DEVILSHEAD R	In SW. 1/4 Section 18, Township 11 North, Range 4 West, 17' S. of SW. corner of house, in yard, 15' NW. of road, in base of 24" Juniper Tree, R.R. Spike, Painted 1,514.3.
223-U	2G	928.518	BERRYESSA-KNOXVILLE RK	0.3 miles NW. of an open concrete creek crossing, in a flat meadow, 37' SW. of road centerline, near a white wooden witness post, level withe the road, U.S.G.S. Standard Tablet Stamped 42-TKM-928-1942, set in concrete post.
224-U	2G	932.67	BERRYESSA-KNOXVILLE RD	41' SE. of & 3' lower than road @ the crest of a hill, 6' from Scrub Oak Tree, among scattered boulders, on embedded rock, Chiseled Square Painted 932.6.
225-U	2G	937.114	BERRYESSA-KNOXVILLE RD	On outsede of a curve, 40' NE. of a gateway to a private road, 27' W. of main road centerline, near a white wooden witness post, in the top of a lava rock outcrop about 5' above ther road, Standard Tablet Stamped Q-627-1942.
226-U	2G	767.410	BERRYESSA-KNOXVILLE RD	66' NW. of culvert, 23' W. of and 2' higher than road, NE. of draw, Standard Tablet Stamped 43-TKM-1942-767, recovered by U.S.C. & G.S. in 1942.
227-U	2G	767.538	BERRYESSA-KNOXVILLE RD	30' NE. of a NE. bank of a small creek, 27' W. of road centerline, near a white wooden witness post, and level with road, U.S.G.S. Standard Tablet Stamped 43-TKM-767-1942, set in concrete post.
300-C	3D	630.43	SNELL VALLEY ROAD	R.R. Spike in leaning forked 24" Pine Tree, 20' +/- S. of Snell Valley Road centerline @ M.P. 0.60 +/-.
300-U	3B	1467.303	STATE HIGHWAY NO. 29	50' SW. of sign post @ Lake-Napa County Line, at highway Station 0+20, 14' W. of highway in SE. of concrete catch basin, Standard Tablet Stamped 91-M-1933-1467.
301-C	3E	596.96	SNELL VALLEY ROAD	R.R. Spike in JP #16, 12' +/- N. of Snell Valley Road centerline @ M.P. 1.25.
301-U	3B	1,559.18	STATE HIGHWAY NO. 29	10.3 Miles N. of Calistoga High School, 30' E. of private road to Mt. Will Hotel, 90' S. of T road NE. of Monte Sol, at foot of hill at highway Station 43+90, on N. end of E. headwall of concrete culvert, Chiseled Square.
302-C	3E	575.16	STAGECOACH CANYON ROAD	Chiseled Square on top of concrete headwall, 16' +/- S. of Stagecoach Canyon Road, SW. corner of headwall @ M.P. 2.00.
302-U	3C	1977.530	OAT HILL MINE ROAD	NE. of Oat Hill Minning Camp, 66' E. of curve in road, in 8' x 18' embedded rock, Standard Tablet Stamped 20-TKM 1941-1978.
303-C	3E	560.04	STAGECOACH CANYON ROAD	R.R. Spike in JP #17, 16' +/- N. of Stagecoach Canyon Road & 300' +/- E. of Spanish Valley Trail.
303-U	3C	1,479.95	OAT HILL MINE ROAD	On ridge S. of road, 92' S. of & 5' higher than road, 47' NW. of landmark of post and mound of rocks, on 4' x 5' embedded rock, Chiseled Square, Painted 1,480.1.

NAPA COUNTY BENCHMARKS

BENCH NO.	MAP PAGE	ELEVATION FEET	ROAD NAME	DESCRIPTION
304-C	3E	530.99	STAGECOACH CANYON ROAD	R.R. Spike in JP #25, 20' +/- S. of Stagecoach Canyon Road @ M.P. 3.15 +/-.
304-U	3D	1,102.19	OAT HILL MINE ROAD	On N. side of creek near ranch residence, 35' W. of road crossing draw, 26' E. of chicken house, in embedded rock, Standard Tablet Stamped 19-TKM-1941-1012.
305-C	3E	486.28	STAGECOACH CANYON ROAD	R.R. Spike in JP, 20' +/- N. of Stagecoach Canyon Road & 200' +/- E. of M.P. 3.50.
305-U	3D	648.743	BUTTS CANYON ROAD	75' +/- N. of Butts Canyon Road & 10' W. of Snell Valley Road & 24' N. of 24" Oak Tree, Standard Tablet Stamped 39-TKM-1941-645. Reset 1970.
306-C	3E	457.59	STAGECOACH CANYON ROAD	Chiseled Square on top of 6' Dia. Concrete Tank @ Sewer Pump Station, 200' +/- N. of Stagecoach Canyon Road.
306-U	3D	1,024.24	BUTTS CANYON ROAD	300' +/- N. of crest of hill, 21' W. of & 3' higher than Butts Canyon Road, opposite S. end of rock cut, 12' NE. of drain, on rock outcrop, Chiseled Square Painted 1,024.3.
307-C	3E	510.24	HARNESS DRIVE	R.R. Spike in JP. #12 @ the intersection of Harness Drive & Stagecoach Canyon Road. Set 4-10-89 (Notes #788-B)
307-C	3E	510.24	STAGECOACH CANYON ROAD	R.R. Spike in JP #12, @ the intersection of Stagecoach Canyon Road & Harness Drive. Set 4-10-89.
307-U	3D	900.068	BUTTS CANYON ROAD	100' S. of side road NE., 15' N. of large black rock on rocky nose of ridge, 25' E. of road, 9' E. of creek, in rock outcrop, @ M.P. 17.83, Standard Tablet Stamped 38-TKM-1941-900. (OK 12-5-86)
308-C	3E	508.49	STAGECOACH CANYON ROAD	R.R. Spike in JP #17 @ the Western most intersection of Stagecoach Canyon Road & Deputy Drive. Set 4-10-89 (Notes #788-B)
308-U	2G	698.496	BERRYESSA-KNOXVILLE RD	18' S. of road centerline, 3' N. of barbed wire fence, near a white wooden witness post and level with road, Standard Tablet Stamped P-627-1942, set in concrete post.
309-C	3E	512.34	STAGECOACH CANYON ROAD	Chiseled Square on top of concrete headwall on the SW. corner of the Eastern most intersection of Stagecoach Canyon Road & Deputy Drive. Set 4-11-89 (Notes #788-B)
309-U	3G	640.90	BERRYESSA-KNOXVILLE RD	21' NW. of road, 4' S. of creek bank, in 24" Oak Tree, Bolt painted 640.8.
310-C	3E	711.93	HARNESS DRIVE	R.R. Spike in JP. located SW. of intersection of Harness Drive & Wagon Wheel Drive. Set 4-12-89 (Notes #788-B)
310-C	3E	711.93	WAGON WHEEL DRIVE	R.R. Spike in JP located SW. of the intersection of Wagon Wheel Drive & Harness Drive. Set 4-12-89 (Notes #788-B)
310-U	3G	699.80	BERRYESSA-KNOXVILLE RD	N. of Old Toll Road, at foot of hill, 160' SE. of forks of road NE., Copper Nail & Washer in root on W. side of 35" Oak Tree, painted 700.0.

NAPA COUNTY BENCHMARKS

BENCH NO.	MAP PAGE	ELEVATION FEET	ROAD NAME	DESCRIPTION
311-C	3E	936.41	HARNESS DRIVE	R.R. Spike in JP. #27, located NW. of the intersection of Harness Drive & Spur Street. Set 4-13-89 (Notes #788-B)
311-U	3G	719.628	OLD TOLL ROAD	0.7 miles E. of Berryessa-Knoxville Road, 60' E. of a 30" Oak Tree with a Triangle Blazed on the E. side, 15' NE. of road centerline, Standard Tablet Stamped M-627-1942, set in concrete post.
312-C	3E	818.46	WAGON WHEEL DRIVE	R.R. Spike in JP #8, located at the upper intersection of Wagon Wheel Drive & Lariat Street. Set 4-13-89 (Notes #788-B)
312-U	3G	1208.967	OLD TOLL ROAD	In saddle, 12' S. of road, in top of boulder, Standard Tablet Stamped GWM-35-1209-1942, recovered by U.S.C.&G.S. in 1942.
313-U	3G	1209.095	OLD TOLL ROAD	1.4 miles E. of Berryessa-Knoxville Road, in a saddle on the S. side of a ridge, 24' SE. of a 24" Oak Tree, in top of a rock outcrop, Standard U.S.G.S. Tablet Stamped 35-GWM-1209.
314-U	3G	1549.774	OLD TOLL ROAD	350' +/- NE. of saddle, 5' SE. of trail, in base on W. side of 10" Oak Tree, R.R. Spike Painted white, Painted 1549.9, recovered by U.S.C.&G.S. in 1942.
315-U	3G	1549.902	OLD TOLL ROAD	2.1 miles E. of Berryessa-Knoxville Road, 18' S. of a barbed wire fence on the S. edge of road, R.R. Spike in a 10" Oak Tree with a white cross on the E. side, level with the road.
316-U	3G	1589.098	OLD TOLL ROAD	2.2 miles E. of Berryessa-Knoxville Road, on outside of curve in road, in top of a rock outcrop, 3' above road, Standard Tablet Stamped L-627-1942.
317-U	3G	1921.771	OLD TOLL ROAD	3.0 miles E. of Berryessa-Knoxville Road, on top of a mountain, 300' W. of the NW. corner of an old house, 63' N. of a barbed wire fence, 30' E. of the center of a marsh, 8' S. of a rock wall, in the top of a large flat rock in center of road, A-629-1942
318-U	3G	1,921.85	OLD TOLL ROAD	400' NW. of house, at top of hill, 8' NW. of trail, 25' W. of creek, on top of boulder, Chiseled Square Painted 1922.0.
400-C	4B	443.14	BENNETT LANE	Chiseled square on top and center of headwall 20' +/- E. of Bennett Lane & 50' S. of Evey Lane intersection @ M.P. 1.00.
400-U	4B	1722.196	STATE HIGHWAY NO. 29	9.7 Miles N. of Calistoga High School, 130' NE. of private cross roads, @ entrance to Camp St. Andrew, in top of N. parapet wall of E. abutment of large concrete highway bridge @ highway Station 77+40, Standard Tablet Stamped 90-M-1933-1722. M.P. 47.14
401-C	4B	424.65	BENNETT LANE	Lowest nut on E. side of E. Steel "I" Beam at driveway for 3250 Bennett Lane and 50' +/- N. of road & 15' E. of driveway centerline.
401-U	4B	2203.375	STATE HIGHWAY NO. 29	7.7 Miles N. of Calistoga High School, 0.25 Miles SE. of forks of road @ summit, @ highway Station 183+10 in NE. headwall of concrete culvert, Standard Tablet Stamped 89-M-1933-2203.

NAPA COUNTY BENCHMARKS

BENCH NO.	MAP PAGE	ELEVATION FEET	ROAD NAME	DESCRIPTION
402-C	4B	408.06	TUBBS LANE	Chiseled Square on W. edge of bridge, 15' +/- W. of Tubbs Lane & 11' S. of center of arch. (Notes #788)
402-U	4B	1,851.40	STATE HIGHWAY NO. 29	6.6 Miles N. of Calistoga High School, 125' N. of Mount Inn Service Station, on South end of E. headwall of concrete culvert at highway Station 242+01, Chiseled Square.
403-C	4B	404.73	TUBBS LANE	R.R. Spike in LP @ the intersection of Tubbs Lane & Bennett Lane & 30' +/- N. of Tubbs Lane & 20' E. of Bennett Lane. (Notes #788)
403-U	4B	1678.287	STATE HIGHWAY NO. 29	6.0 Miles N. of Calistoga High School, 180' E. of Silverado Sanatarium, 70' E. of X-roads @ entrance to Sanatarium, 40' N. & 45' W. from T road N. to Highway, Equipment Sheds in top of boulder, Standard Tablet Stamped 88-M-1933-1678.
404-C	4B	403.64	TUBBS LANE	The "R" in "Cory" on top of fire hydrant @ the intersection of Tubbs Lane & Myrtledale Road, 35' +/- S. of Tubbs Lane & 30' W. of Myrtledale road. (Notes #788)
404-U	4B	1,521.36	STATE HIGHWAY NO. 29	5.4 Miles N. of Calistoga High School, 100' E. of road forks, 20' N. of highway, on E. side of concrete catch basin @ highway Station 298+40, Chiseled Square.
405-C	4B	394.10	MYRTLEDALE ROAD	Chiseled Square on top of W. parapet at apporx. center of parapet of bridge across Napa River. (Notes #788)
405-U	4B	743.42	STATE HIGHWAY NO. 29	3.0 Miles N. of Calistoga High School, at highway Station 428+08, on S. end of W. headwall of concrete culvert, Chiseled Square.
406-C	4B	385.18	GREENWOOD AVENUE	R.R. Spike in JP, 18' +/- E. of Myrtledale & 30' +/- S. of Greenwood.
406-U	4B	419.114	STATE HIGHWAY NO. 29	235' SE. of Tubbs Lane, 20' S. of Y road forks, in W. end of S. headwall of concrete culvert, Standard Tablet Stamped 86-M-1933-418. M.P. 39.40
407-C	4B	391.38	GREENWOOD AVENUE	Chiseled Square @ NW. corner of E. abutment of bridge on Greenwood Avenue @ Creek.
407-U	4B	411.572	STATE HIGHWAY NO. 128	2.4 Miles NW. of Calistoga, 490' W. of private road, in W. end of S. headwall of concrete culvert, Standard Tablet Stamped 84-M-1933-411, Painted 411.7. M.P. 1.99 +/- OK 7-11-89
408-C	4B	366.63	CALISTOGA FAIRGROUNDS	Middle "E" in Renssealer top of Fire Hydrant at Fairgrounds, 70' +/- W. of Exhibit Building in-line with N. edge of building. (Notes #632)
408-U	4B	365.290	LAKE STREET	At the intersection of Grant Street & Lake Street, in Calistoga, in E. end of N. headwall of concrete culvert, Standard Tablet Stamped 85-M-1933-364, Painted B.M. 364.4.
408-U	4B	365.290	GRANT STREET	At the intersection of Grant Street & Lake Street, in Calistoga, in E. end of N. headwall of concrete culvert, Standard Tablet Stamped 85-M-1933-364, Painted B.M. 364.4.

NAPA COUNTY BENCHMARKS

BENCH NO.	MAP PAGE	ELEVATION FEET	ROAD NAME	DESCRIPTION
409-C	4B	372.25	SILVERADO TRAIL	Boat Spike in S. side of JP with three transformers, 25' +/- N. of Silverado Trail centerline, level with road & 500' +/- E. of State Highway 29. (Notes #788)
409-U	4D	1183.170	AETNA SPRINGS ROAD	18' NE. of Aetna Mine Camp, 3' higher than road, 5' SW. of SW. corner of house, in large embedded rock, Standard Tablet Stamped 18-TKM-1941-1183.
410-C	4D	678.082	BUTTS CANYON ROAD	Brass Disc Stamped "NAPA CO." on SW. corner of new bridge deck at James Creek. Set 12-19-86
410-U	4D	1841.946	HOWELL MOUNTAIN ROAD	65' NE. of the intersection of Ink Grade & Howell Mountain Road, 21' SW. of road, 21' NE. of road to Samuals, 6' N. of sign post, in concrete post, Standard Tablet Stamped M-TKM-1941-1842.
411-C	4E	614.84	POPE CANYON ROAD	Brass Disc in NE. corner of Easterly headwall of tripple arch culverts @ Yokel Creek @ the intersection of Pope Canyon Road & Pope Valley Cross Roads. Set 2-21-89 (Notes #619-F)
411-U	4E	591.837	POPE CANYON ROAD	14' N. of road at ruins of former building in concrete foundation, Standard Tablet Stamped 59-TKM-1941-592.
412-C	4E	588.62	POPE CANYON ROAD	R.R. Spike in JP #55, 20' +/- left of Sta. 11+00. (Notes #573)
412-U	4E	651.000	CHILES-POPE VALLEY RD.	SE. of the intersection of Chiles-Pope Valley Rd. & Pope Valley Cross Roads, 20' +/- S. of Pope Valley Cross Roads centerline, 75' +/- E. of Chiles-Pope Valley Road centerline, Standard Tablet Stamped 43-TKM-1941-651, PAINTED 651.0.
413-C	4E	529.30	POPE CANYON ROAD	24" Oak, 45' right of Sta. 132+70. (Notes #78-C)
413-U	4E	853.593	CHILES-POPE VALLEY RD.	2.8 Miles SE. of Pope Valley, 25' NE. of and 5' higher than road @ crest of hill, @ foot of 30" Oak Tree in embedded rock, Standard Tablet Stamped 44-TKM-1941-854.
414-C	4E	524.26	POPE CANYON ROAD	22" Oak, 35' right of Sta. 142+80. (Notes #78-C)
414-U	4F	510.727	POPE CANYON ROAD	23' W. and 5' lower then road, in concrete post, Standard Tablet Stamped 1-TKM-1942-511.
415-C	4E	559.61	POPE CANYON ROAD	Brass Cesc near end of NW. wingwall on New Bridge across Pope Creek @ Walter Springs. Set 11-18-86
416-C	4E	537.34	POPE CANYON ROAD	R.R. Spike in base of 30" Pine, 30' +/- S. of Pope Canyon Road centerline @ M.P. 4.59. Set 4-12-82
417-C	4F	523.86	POPE CANYON ROAD	R.R. Spike in 30" Pine, 50' +/- S. of Pope Canyon Road centerline @ M.P. 4.95 +/-. Set 4-12-82
418-C	4F	540.26	POPE CANYON ROAD	R.R. Spike in 18" Oak, 30' +/- S. of Pope Canyon Road centerline @ M.P. 5.30 +/-. Set 4-12-82

NAPA COUNTY BENCHMARKS

BENCH NO.	MAP PAGE	ELEVATION FEET	ROAD NAME	DESCRIPTION
500-C	5B	582.61	SHAW-WILLIAMS COURT	R.R: Spike in TP #36, S. side of road & 0.2 miles W. of Franz Valley School Road. (Notes #727)
500-U	5B	977.728	FRANZ VALLEY SCHOOL RD	0.8 Miles NE. of Franz Valley School, 18' S. of road, @ summit @ County Line, 4' higher than road, Standard Iron Post encased in concrete and Stamped 970 (recovered in 1942).
501-C	5B	484.321	FRANZ VALLEY SCHOOL RD	Brass Disk on top of headwall, 110' SE. of Shaw-Williams Court & 2.5' N. of S. end of headwall of masonry bridge culvert. Reset of U.S.G.S. bench 73-GWM-1942-484.
501-U	5B	694.53	FRANZ VALLEY SCHOOL RD	At approx. halfway between Petrified Forest Road & Napa-Sonoma County Line, at "U" bend in road, on top of S. end of E. headwall of concrete culvert over creek, top of steel rod projectiong 1" above finished surface, painted 694.5.
502-C	5C	322.29	DUNAWEAL LANE	Brass Cap in top of Bridge Deck at NE. corner of Bridge across Napa River. (Notes #734)
502-U	5B	484.321	FRANZ VALLEY SCHOOL RD	110' SE. of the intersection of Franz Valley Road & Shaw-Williams Court, in NE. headwall of masonry bridge culvert over creek, Standard Tablet Stamped 73-GWM-1942-484.
503-C	5C	292.87	LARKMEAD LANE	Chiseled Square on top of NE. wingwall near E. abutment of bridge across Napa River. (Notes #788)
503-U	5B	361.802	STATE HIGHWAY NO. 29	25' W. of the NW. corner of Lincoln Avenue & Foothill Blvd. in concrete cylinder, Standard Iron Post with Bronze Cap Stamped 354 (recovered in 1933). OK 7-11-89 (Ref. mark 8' E. of Iron Post & 10' S., Copper Nail W/Washer in root of Locust Tree on N. of
504-C	5C	303.35	LARKMEAD LANE	Chiseled Square on top of rock parapet, W. end of S. parapet of bridge across Dutch Henry Creek. (Notes #788)
504-U	5C	273.25	BALE LANE	Chipped off corner of SE. edge of SW. concrete abutment of bridge on Bale Lane over Napa River.
505-C	5C	273.23	BALE LANE	Chiseled square in top of E. abutment at S. end of abutment of bridge over Napa River.
505-U	5C	349.19	STATE HIGHWAY NO. 29	NE. of new entrance to Old Bale Mill, SE. of Mill location on SE corner of SE. wingwall of concrete bridge on Highway 29 over Mill Creek, Chiseled Square.
506-C	5C	266.58	BIG TREE ROAD	Chiseled Square on top of N. parapet @ approx. center of parapet of bridge & 50' +/- E. of old R.R. R/W.
506-U	5C	2,016.71	SPRING MOUNTAIN ROAD	E. of Napa-Sonoma County Line, 600' +/- SE. of residence, 16' N. of & 1' higher than road, on curve in road, in tree, R.R. Spike painted 2,016.7.

NAPA COUNTY BENCHMARKS

BENCH NO.	MAP PAGE	ELEVATION FEET	ROAD NAME	DESCRIPTION
507-C	5C	349.01	SILVERADO TRAIL	Brass Cap on top of DI @ N. end of DI, 75' +/- N. of Dunaweal Lane on E. Side of Silverado Trail. (Notes #788) FND. 8-13-08
507-U	5C	1484.485	SPRING MOUNTAIN ROAD	4 +/- Miles NW. of St. Helena Post Office on Spring Mountain Road, 25' +/- E. of W. driveway, 23' S. of & 1' higher than road, in concrete post, Standard Tablet Stamped TKM-7-1941-1485. (Damaged)
508-C	5C	385.81	SILVERADO TRAIL	Chiseled Square on center of N. headwall of culvert, 15' +/- N. of Silverado Trail centerline & 1400' +/- from bottom of first hill W. of County Yard. Reset 7-24-84 (Notes #788)
508-U	5C	872.19	SPRING MOUNTAIN ROAD	3 +/- Miles NW. of St. Helena Post Office on Spring Mountain Road, 34' E. of road, 8' W. of 24" Fir Tree, on embedded boulder on nose of hill, Chiseled Square, painted 872.2.
509-C	5C	331.20	SILVERADO TRAIL	Boat Spike on S. side of PP, 20' N. of Silverado Trail centerline & level with road & 60' S. of County Equipment Shed. (Notes #788)
509-U	5C	1764.820	LANGTRY ROAD	4.0 Miles W. of St. Helena, thence 3.0 miles S. from, @ McCormick Ranch, 45' SW. of large tin equipment shed, 20' E. of road centerline, in concrete post, Standard Tablet Stamped 15-JD-1953-1765.
510-C	5C	319.21	SILVERADO TRAIL	Chiseled Circle on top of NE. headwall of culvert under Silverado Trail at the intersection of Larkmead Lane, 20' NE. of Silverado Trail centerline. (Notes #788)
510-U	5C	2030.892	LANGTRY ROAD	2.0 Miles NW. of Kenwood along State Highway 12, thence 2.6 Miles N., tehince 3.2 Miles E. from, 1.4 Miles S. of McCormick Ranch, on ridge in saddle, @ S. base of small round top hill, 40' W. of road centerline, in conc. post, Std. Tablet 14-JD-1953-2031
511-C	5C	270.03	SILVERADO TRAIL	Chiseled Square on top of D.I. @ the intersection of Silverado Trail & Bale Lane, 30' +/- N. of Bale Lane & 25' W. of Silverado Trail. (Notes #788)
511-U	5D	1665.938	HOWELL MOUNTAIN ROAD	In front of College Administration Building, 17' E. of and 1.5' higher than road in third step, Standard Tablet Stamped 13-TKM-1941-1666 and Painted 1665.9.
512-C	5D	274.39	CRYSTAL SPRINGS ROAD	Chiseled Square in middle of DI, on back side, on SE. corner of intersection of Crystal Springs Road & Silverado Trail. Set 12-29-88
512-C	5D	274.39	SILVERADO TRAIL	Chiseled Square in middle of D.I. on back side on SE. corner of intersection of Crystal Springs Road & Silverado Trail. (Notes #788)
512-U	5D	1392.701	HOWELL MOUNTAIN ROAD	At the intersection known as Four Corners, 30' SE. of Howell Mountain Road centerline, level with road in rock outcrop, Standard Tablet Stamped, 12-TKM-1941. Reset 1980
513-C	5D	275.36	SILVERADO TRAIL	Boat Spike in TP #40, 15' E. of Silverado Trail center & 60' W. of Old Winery.

NAPA COUNTY BENCHMARKS

BENCH NO.	MAP PAGE	ELEVATION FEET	ROAD NAME	DESCRIPTION
513-U	5D	304.96	SANITARIUM ROAD	72' N. of store, 12' E. of & 1' higher than road, 4' from NE. corner of bridge, 7' S. of driveway, on boulder, Chiseled Square Painted 304.9.
514-C	5D	246.02	SILVERADO TRAIL	Chiseled Square on SE. wingwall, SE. corner of wingwall on bridge across Bell Creek, 50' +/- N. of the intersection of Silverado Trail & Glass Mountain Road. Reset 7/10/80
514-U	5D	227.189	SILVERADO TRAIL	30' N. of Silverado Trail, 21' W. of Fawn Park, 4' NE. of tree, @ road intersection, in concrete post, Standard Tablet Stamped 10-TKM-1941-227.
515-C	5D	235.73	SILVERADO TRAIL	Boat Spike on E. side of 28" Oak Tree, 35' +/- W. of Silverado Trail centerline & 40' S. of Lodi Lane centerline & 2' lower than road. (Notes #788)
515-C	5D	235.73	LODI LANE	Boat Spike on E. side of 28" Oake Tree, 35' +/- W. of Silverado Trail centerline & 40' +/- S. of Lodi Lane centerline & 2' lower than road. (Notes #788)
515-U	5D	237.61	LODI LANE	Concrete Nail in NW. end of concrete abutment of bridge on Lodi Lane over Napa River.
516-C	5D	234.06	SILVERADO TRAIL	Boat Spike on root of 5' Triple Forked Live Oak, 15' E. of Silverado Trail centerline & acriss the road from JP #14. (Notes #788)
516-U	5D	228.20	PRATT AVENUE	Concrete nail in NW. end of concrete wingwall of bridge over Napa River, 0.5' N. of 4' high guard rail on bridge. (HW 12-55, Elevation 223.84')
517-C	5D	231.85	PRATT AVENUE	Chiseled Square on top of N. end of NE. parapet of Pratt Avenue Bridge over Napa River.
517-C	5D	231.85	SILVERADO TRAIL	Chiseled Square on top of N. end of NE. parapet of Pratt Avenue bridge. (Notes #788)
517-U	5D	222.18	POPE STREET	Chiseled Square in top of NW. end of stone guard rail on bridge over Napa River. (HW 1955, Elevation 209.38') (TBM is a conc. nail in SW. conc. wingwall, 2.0' SW. of end of 4' high guard rail, in center of 2.0' wide wingwall, Elevation 217.74')
518-C	5D	222.13	SILVERADO TRAIL	Chiseled Square in top of N. end of NE. parapet of Pope Street Bridge. (Notes #788)
518-C	5D	222.13	POPE STREET	Chiseled Square in top of N. end of NE. parapet of Pope Street Bridge. (Notes #788)
518-U	5D	198.65	SILVERADO TRAIL	On Silverado Trail, approx. halfway between Zinfandel Lane & Pope Street, 19' N. of road, @ W. end of SW. corner of headwall of bridge with iron rail, Chiseled Square.
519-C	5D	216.01	SILVERADO TRAIL	R.R. Spike in TP #R/2, 15' +/- N. of Silverado Trail centerline opposite Barboza residence mail box #365. (Notes #788)

NAPA COUNTY BENCHMARKS

BENCH NO.	MAP PAGE	ELEVATION FEET	ROAD NAME	DESCRIPTION
519-U	5D	346.86	SPRING MOUNTAIN ROAD	About 1 Mile NW. of St. Helena, 21' S. of & 0.5' lower than road, 13' W. of Wooden Bridge, 2' from end of NW. concrete wingwall, Chiseled Square painted 346.8.
520-C	5D	217.86	SILVERADO TRAIL	R.R. Spike on N. side of JP, 18' +/- S. of Silverado Trail & 200' +/- W. of Studebaker residence. Note: Pole has transformer on W. side. (Notes #788)
520-U	5D	261.498	STATE HIGHWAY NO. 29	In first step of Post Office in St. Helena, on NW. side, Standard Tablet Stamped 9-TKM-1941-261. OK 7-10-89
521-C	5D	228.14	SILVERADO TRAIL	Top of iron bolt, 3.6' N. of NW. corner post of Kellars Feed Shed & 28' +/- S. of Silverado Trail centerline. (Notes #788)
521-U	5D	256.583	STATE HIGHWAY NO. 29	SW. corner of Main Street & Adams Street in St. Helena, on N. wall of Drug Store, 1.7' above sidewalk & 1.5' W. of NE. corner, Standard Tablet Stamped 255 (recovered in 1941). OK 7-10-89
522-C	5D	200.18	SILVERADO TRAIL	R.R. Spike in TP, 20' +/- W. of Silverado Trail & 400' +/- S. of Connolly's feed lot. (Notes #788)
522-U	5F	459.26	CHILES-POPE VALLEY RD.	On diagonal concrete bridge, approx. halfway between Sage Canyon Road & Lower Chiles Road, on NW. wingwall, Chiseled Square Painted 459.27.
523-U	5G	993.308	STATE HIGHWAY NO. 128	1.8 Miles E. of the intersection of Sage Canyon Road & Lower Chiles Valley Road, on the N. side of the road @ summit, 100' W. of road to Priests House, standard iron post with Bronze Cap Stamped 991 (established in 1899).
524-U	5G	491.989	STATE HIGHWAY #128	0.9 miles NE. of the intersettion of State Highway 121 & State Highway 128, 125' +/- N. of cut through hill, on N. bank of draw, 32' W. of Highway in concrete post, Standard Tablet Stamped 10-TKM-1942-492. OK Feb. 1989.
525-C	5D	231.22	STATE HIGHWAY NO. 29	Chiseled Square on top-center of W. side of DI, 40' +/- S. of Deer Park Road centerline on W. side of Highway 29 @ M.P. 30.07. Set 10-19-92.
525-C	5D	231.22	DEER PARK ROAD	Chiseled square on top-center of W. side of DI, 40' +/- S. of Deer Park Road centerline on W. side of Highway 29 @ M.P. 30.07. Set 10-19-92
525-U	5H	1,008.80	STATE HIGHWAY #128	N. of Monticello Dam, 400' N. of cabin, 25' E. of trail at ford, at group of boulders located on point of hill between two creeks, on top of boulder, Chiseled Square Painted 1008.8.
526-C	5D	272.64	STATE HIGHWAY NO. 29	Nail & Tag in curb return, SE corner of Pratt Avenue & Main Street (Highway 29). Set 10-16-92
526-C	5D	272.64	PRATT AVENUE	Nail & Tag in curb return, SE. corner of Pratt Avenue & Main Street (Highway 29). Set 10-16-92
526-U	5H	685.718	STATE HIGHWAY #128	1.9 miles N. of State Highway #128 @ Monticello Dam, in Portagee Canyon, at open space 17' E. of road, in concrete post Standard Tablet Stamped GWM-53-1942-686.

NAPA COUNTY BENCHMARKS

BENCH NO.	MAP PAGE	ELEVATION FEET	ROAD NAME	DESCRIPTION
527-C	5D	268.75	STATE HIGHWAY NO. 29	R.R. Spike in JP, 100' +/- S. of Elmhurst Avenue on W. side of Main Street (Highway 29). Set 10-15-92
527-U	5H	448.53	STATE HIGHWAY #128	0.9 miles N. of State Highway #128 @ Monticello Dam, 17' E. of and 4 lower than Portagee Canyon Road, in base on E. side of 18" Oak Tree, Copper Nail & Washer Painted 448.5.
528-C	5D	237.72	STATE HIGHWAY NO. 29	CalTrans Brass Disc on top of curb of bridge over Sulphur Creek, 16' N. of SE. corner of W. parapet. Bridge # 21.16 @ M.P. 28.48. Set 10-27-89 (Notes #788-B)
528-U	5I	1,439.47	STATE HIGHWAY #128	N. of Monticello Dam, 0.25 miles NE. of junction of creeks at base of grade to gap, at rocky point of center hill, 20' E. of trail, on top of 9'x 15' rock outcrop, Chiseled Square Painted 1439.5, not found in 1944.
529-C	5D	237.60	LODI LANE	PK Nail in top of E. abutment @ S. end of abutment of bridge across Napa River. (Notes #788)
529-U	5I	2,090.79	STATE HIGHWAY #128	N. of Monticello Dam, at top of Rosslyn Gap, 40' N. of trail over pass, 3' W. of N-S trail along Rocky Ridge, on top of boulder, Chiseled Square painted 2090.8.
530-C	5D	235.04	DEER PARK ROAD	Brass Cap in top of bridge deck at SW. corner of bridge across Napa River.
531-C	5D	312.93	CRYSTAL SPRINGS ROAD	R.R. Spike in 8" Ash, 15' left of Sta. 3+45.
532-C	5D	787.60	DEER PARK ROAD	R.R. Spike in JP, 20' +/- right of Sta. 3+50. (Notes #501-D)
533-C	5D	875.52	DEER PARK ROAD	R.R. Spike in 14" Oak, 50' +/- left of Sta. 15+25. (Notes 510-D)
534-C	5D	948.21	DEER PARK ROAD	R.R. Spike in 12" Forked Oak, 15' +/- left of Sta. 25+55. (Notes 501-D)
535-C	5D	1,010.44	DEER PARK ROAD	R.R. Spike in 12" Live Oak, 50' +/- right of Sta. 35+60. (Notes 501-D)
536-C	5D	1,070.40	DEER PARK ROAD	Top of iron gate post closest to road, 30' +/- right of Sta. 41+60. (Notes #501-D)
537-C	5D	1,125.89	DEER PARK ROAD	R.R. Spike in 12" Live Oak, 15' +/- right of Station 47+50. (Notes #501-D)
538-C	5D	1,174.42	DEER PARK ROAD	Chiseled Square in top of 4" x 4" concrete post (P.G.&E. gas main marker) 10' +/- right of Sta. 53+60. (Notes #501-D)
539-C	5D	1,221.54	DEER PARK ROAD	R.R. Spike in TP 125' +/- right of Sta. 81+75. (Notes 501-D)
540-C	5D	1,280.17	DEER PARK ROAD	R.R. Spike in 36" Pine, 17' right of Sta. 94+50. (Notes #501-C)
541-C	5D	1,340.62	DEER PARK ROAD	R.R. Spike in 12" Oak, 100' left of Sta. 3+25. (New sta., Notes #501-C)
542-C	5D	1,315.37	HOWELL MOUNTAIN ROAD	R.R. Spike in root of 4" Manzanita, 15' right of Sta 0+50, Proposed Realignment Slide Area on Howell Mountain Road. (Notes 502-A)

NAPA COUNTY BENCHMARKS

BENCH NO.	MAP PAGE	ELEVATION FEET	ROAD NAME	DESCRIPTION
543-C	5D	1,268.60	HOWELL MOUNTAIN ROAD	Nail & Shiner in Hub, 20' left of Sta. 10+00. (Notes 502-A)
544-C	5D	1,206.90	HOWELL MOUNTAIN ROAD	R.R. Spike in 14" Forked Oak, 30' left of Sta. 18+50. (Notes 502-A)
545-C	5D	1,445.78	WHITE COTTAGE ROAD	R.R. Spike in JP @ M.P. 0.15 +/- & 25' +/- W. of White Cottage Road centerline. Set 10-10-85 (Notes 645-I)
546-C	5D	1,495.02	WHITE COTTAGE ROAD	R.R. Spike in JP @ M.P. 0.35 +/- & 18' +/- W. of White Cottage centerline. Set 10-10-85 (Notes 645-I)
547-C	5D	1,536.37	WHITE COTTAGE ROAD	R.R. Spike in JP #3 @ M.P. 0.45 +/- & 19' +/- N. of White Cottage Road centerline. Set 10-10-85 (Notes 645-I)
548-C	5D	1,545.11	WHITE COTTAGE ROAD	R.R. Spike in LP #C-503 @ the intersection of Sunset Drove & White Cottage Road & 18' +/- N. of White Cottage Road centerline. Set 10-10-85 (Notes 645-I)
549-C	5D	1,586.93	WHITE COTTAGE ROAD	R.R. Spike in 30" Pine Tree on the NE. corner of the intersection of Alta Loma Road & White Cottage Road. Set 10-10-85 (645-I)
550-C	5D	1,625.39	WHITE COTTAGE ROAD	R.R. Spike in JP @ the intersection of West Lane and White Cottage Road & 18' +/- E. of White Cottage Road centerline. Set 10-10-85 (Notes 645-I)
551-C	5D	1,673.54	WHITE COTTAGE ROAD	Spike in 30" Olive Tree @ M.P. 1.25 +/- and 15' +/- S. of White Cottage Road centerline. Set 10-10-85 (Notes 645-I)
552-C	5D	1,663.64	WHITE COTTAGE ROAD	R.R. Spike in LP # C-504 on SE. corner of the intersection of Brookside Drive & Liparita Road & White Cottage Road. Set 10-10-85 (Notes 645-I)
553-C	5H	494.86	STEELE CANYON ROAD	Chiseled Square on top of most Easterly block sign post for Berryessa Highlands @ M.P. 5.14 +/- & 44' W. of road centerline. Set 3-17-89 (Notes #788-B)
554-C	5H	538.83	STEELE CANYON ROAD	Well Monument in the intersection of Steele Canyon Road & Overland Drive. Set 5-9-89 (Notes # 788-B)
555-C	5H	654.49	STEELE CANYON ROAD	Well Monument in the intersection of Steele Canyon Road & Blue Cove Drive. Set 5-9-89 (Notes #788-B)
556-C	5H	848.10	STEELE CANYON ROAD	Well Monument in the middle of the intersection of Steele Canyon Road & Red Rock Lane. Set 3-23-89 (Notes #788-B)
557-C	5H	708.84	STEELE CANYON ROAD	Well Monument in the middle of the intersection of Steele Canyon Road & Nile Court. Set 4-20-89 (Notes #788-B)
558-C	5H	612.89	STEELE CANYON ROAD	Well Monument in the middle of the intersection of Steele Canyon Road & Arroyo Linda Court. Set 4-20-89 (Notes #788-B)
559-C	5H	756.43	STEELE CANYON ROAD	Well Monument in the middle of the intersection of Steele Canyon Road & Bahia Vista Court. Set 4-27-89 (Notes #788-B)

NAPA COUNTY BENCHMARKS

BENCH NO.	MAP PAGE	ELEVATION FEET	ROAD NAME	DESCRIPTION
560-C	5H	830.18	HEADLANDS DRIVE	Well Monument @ the intersection of Headlands Drive & Steel Canyon Road. Set 4-27-89 (Notes #788-B)
560-C	5H	830.18	STEELE CANYON ROAD	Well Monument in the intersection of Steele Canyon Road & Headlands Drive. Set 4-27-89 (Notes # 788-B)
561-C	5H	999.05	HEADLANDS DRIVE	Well Monument @ the intersection of Headlands Drive & the upper end of Westridge Drive. Set 5-1-89 (Notes #788-B)
562-C	5H	905.12	RIMROCK DRIVE	Well Monument B.C. on Rimrock Drive near the intersection of Poppy Lane. Set 5-4-89 (Notes 788-B)
563-C	5H	979.09	RIMROCK DRIVE	Well Monument @ the intersection of Rimrock Drive & Black Oak Lane. Set 5-4-89 (Notes #788-B)
600-C	6D	235.02	STATE HIGHWAY NO. 29	R.R. Spike in JP-LP #289, #1611, first pole on Grayson Avenue W. of Highway & N. of road centerline. Set 10-26-89 (Notes #788-B)
600-C	6D	235.02	GRAYSON AVENUE	R.R. Spike in JP-LP #289,1611, the first pole W. of State Highway #29 on N. side of road. Set 10-25-89 (Notes 788-B)
600-U	6D	300.884	WHITE SULPHUR SPRINGS	1.0 Miles W. of St. Helena, 600' W. of NW. of cemetary on N. side of road, against fence at center of curve, Standard Iron Post with Bronze Cap Stamped 299.
601-C	6D	228.08	STATE HIGHWAY NO. 29	R.R. Spike in JP-LP #35, first pole on Sulphur Springs Road W. of Highway & S. of road centerline. Set 10-25-89 (Notes #788-B)
601-C	6D	228.08	SULPHUR SPRINGS ROAD	R.R. Spike in JP-LP #35, the first pole W. of State Highway 29 & S. of road centerline. Set 10-25-89 (Notes #788-B)
601-U	6E	161.385	STATE HIGHWAY NO. 29	Concrete nail with broken head in NW. end of SE. concrete wingwall of Bridge No. 21-15 over Bale Slough. (HW 2-60, Elev.= 159.21') New elevation by County of Napa, 8-1-89.
602-C	6D	213.99	STATE HIGHWAY NO. 29	R.R. Spike in first JP on Inglewood Lane W. of Highway and N. of road centeline. Set 9-1-89 (Notes #788-B)
602-C	6D	213.99	INGLEWOOD LANE	R.R. Spike in first JP W. of State Highway 29 & N. of road centerline. Set 8-31-89
602-U	6E	196.457	SILVERADO TRAIL	On Silverado Trail, S. of Zinfandel Lane, 35' W. of W. end of vineyard, 29' NW. of telephone pole, 23' NE of Silverado Trail, in concrete post, Standard Tablet Stamped 53-TKM-1941-196.
603-C	6D	203.60	STATE HIGHWAY NO. 29	R.R. Spike in JP-LP #C352, first pole in Stice Lane E. of Highway & S. of road centerline. Set 8-31-89 (Notes #788-B)
603-C	6D	203.56	STICE LANE	R.R. Spike in JP-LP #C352, the first pole E. of R.R. Tracks on S. side of road centerline. Set 8-31-89 (Notes #788-B)

NAPA COUNTY BENCHMARKS

BENCH NO.	MAP PAGE	ELEVATION FEET	ROAD NAME	DESCRIPTION
603-U	6E	181.37	SILVERADO TRAIL	At the intersection of Silverado Trail & State Highway 128, 30' N. of highway, 23' N. of NW. corner of bridge, on NW. corner of N. concrete retaining wall, Chiseled Square.
604-C	6D	197.74	STATE HIGHWAY NO. 29	R.R. Spike in JP #6765, third pole on West Zinfandel Lane W. of Highway & N. of road centerline. Set 8-30-89 (Notes #788-B)
604-C	6D	197.74	WEST ZINFANDEL LANE	R.R. Spike in JP #6765, the third pole W. of State Highway 29 and N. of road centerline. Set 8-30-89 (Notes #788-B)
604-U	6E	207.802	STATE HIGHWAY NO. 128	2.4 Miles W. of the intersection of Chiles-Pope Valley Road & Sage Canyon Road, 14' N. of road, 12' W. of culvert, in concrete post, Standard Tablet Stamped 52-TKM-1941-208.
605-C	6D	178.90	STATE HIGHWAY NO. 29	R.R. Spike in JP #2, first pole on Whitehall Lane W. of the Highway & N. of road centerline. Set 8-2-89 (Notes #788-B)
605-C	6D	178.90	WHITEHALL LANE	R.R. Spike in JP #2, first pole W. of State Highway # 29 & N. of road centerline. Set 7-25-89
605-U	6E	260.91	STATE HIGHWAY NO. 128	1.2 Miles W. of the intersection of Sage Canyon Road & Chiles-Pope Valley Road, 68' NE. of intersection of highway & side road, 35' NW. of highway, 29' N. of N. end of culvert, on boulder, Chiseled Square.
606-C	6D	170.20	STATE HIGHWAY NO. 29	R.R. Spike in first JP-LP on Galleron Lane E. of Highway and S. of road centerline. Set 8-1-89
606-C	6D	170.20	GALLERON LANE	R.R. Sike in first JP-LP E. of State Highway #29 and S. of road centerline. Set 8-1-89 (Notes #788-B)
606-U	6E	135.102	OAKVILLE CROSS ROADS	In top of NW. guard rail of bridge over Napa River, 11.0' NW of road centerline, 4.0' SW. of NE. end of guard rail, and 3' higher than road, Standard Tablet Stamped Caymus A. Z. I. 135-1949 USC & GS. OK 7-17-89
607-C	6D	157.94	MEE LANE	R.R. Spike in first JP-LP E. of State Highway 29 & N. of road centerline. Set 8-1-89 (Notes #788-B)
607-C	6D	157.94	STATE HIGHWAY NO. 29	R.R. Spike in first JP-LP in Mee Lane E. of Highway and N. of road centerline. Set 8-1-89
607-U	6E	150.098	OAKVILLE GRADE	14.5' SE. of Oakville Grade centerline, 13' SW. of the SW. rail of the Wine Train Railroad Tracks, 10' NE. of PP w/transformer, 1.9' SW. of witness post, at the N. corner of a Hedge row, Standard Tablet Stamped J468-1951. Adjust Elev. 7-17-89 By Napa Co
608-C	6D	196.48	ZINFANDEL LANE	Chiseled Square in center of concrete pad next to R.R. control box on NW. corner of the intersection of State Highway 29 & Zinfandel Lane. Set 10-2-85 (Notes #788-A)
608-U	6E	230.845	OAKVILLE GRADE	0.9 Miles SW. from Highway 29, @ a private graveled road crossing just before road starts uphill, 27' W. of Centerline, 22' SW. of private road centerline, Standard Tablet set in concrete post Stamped Z-468. Reset 10-11-60 26' NW. of old Bench Mark.

NAPA COUNTY BENCHMARKS

BENCH NO.	MAP PAGE	ELEVATION FEET	ROAD NAME	DESCRIPTION
609-C	6D	193.93	ZINFANDEL LANE	R.R. Spike in JP #2, second pole N. of the intersection of Victoria Lane & Zinfandel Lane. Set 10-2-85 (Notes #788-A)
609-U	6E	641.431	OAKVILLE GRADE	1.7 Miles SW. from Highway 29, on outside of long horse shoe curve, on NE. slope of a Northeastward to Southwestward ridge at a clearing, 65' NE. of road centerline, 12' SE. of centerline of short dead end road, Standard Tablet in conc. post A-469-1951.
610-C	6D	179.64	ZINFANDEL LANE	Chiseled Square on top of S. headwall on E. end of culvert @ M.P. 0.71. Set 10-2-85 (Notes #788-A)
610-U	6F	345.67	STATE HIGHWAY NO. 128	3.4 Miles SW. of the intersection of the Sage Canyon Road & Lower Chiles Valley Road, 10' S. of the centerline of Sage Canyon Road, on SE. corner of concrete bridge railing of old road, 3 higher than road, Chiseled Square.
611-C	6E	189.87	ZINFANDEL LANE	Chiseled Square on top of parapet @ E. end of N. parapet of bridge across Napa River. (Notes #788)
611-U	6F	850.230	STATE HIGHWAY NO. 128	0.3 Miles S. of the intersection of Sage Canyon Road & Lower Chiles Valley Road, 1,000' S. of dwelling, 27' E. of road, in concrete post, Standard Tablet Stamped 56-TKM-1941-850.
612-C	6E	164.52	GALLERON LANE	R.R. Spike in JP, 20' +/- N. of centerline @ M.P. 0.30 +/- and 100' E. of house #1098. (Notes 788)
612-U	6H	828.664	STEELE CANYON ROAD	2.2 Miles E. & N. of the intersection of State Highway 128 & Steele Canyon Road @ bottom of small drain, 48' E. of road in top of sandstone rock, Standard Tablet Stamped 70-S-1947, Painted 828.7. (OK Feb. 1989)
613-C	6E	157.89	MEE LANE	R.R. Spike in JP, 12' +/- N. of Mee Lane centerline @ M.P. 0.23 +/-. (Notes #788)
613-U	6H	849.176	STEELE CANYON ROAD	0.5 Miles E. of the intersection of State Highway 128 & Steele Canyon Road, 33' S. & 36' E. of angle in road, in concrete post, Standard Tablet Stamped 69-S-1947, Painted 849.2. (OK Feb. 1989)
614-C	6E	158.00	MEE LANE	Chiseled Square on W. end of curb @ NW. corner of curb, 12' +/- S. of Mee Lane centerline @ house #1079. (Notes #788)
614-U	6H	678.070	STATE HIGHWAY NO. 128	7.5' W. of house on W. side of 36" Red Cedar Tree, Copper Nail and Washer, Painted 687.9.
615-C	6E	172.96	STATE HIGHWAY NO. 29	T-Bar set in concrete @ approx. centerline of R.R. tracks & approx. centerline of the prolongation of Rutherford Cross Roads and N. of provate road to Inglenook Winery. Set 7-25-89
615-U	6H	1337.597	STATE HIGHWAY NO. 128	1.0 +/- mile NW. of Samuels Ranch, along a fire break, in a saddle, 13' S. of fire break in a concrete post, Standard Tablet Stamped 78-S-1947, Painted 1,337.7.

NAPA COUNTY BENCHMARKS

BENCH NO.	MAP PAGE	ELEVATION FEET	ROAD NAME	DESCRIPTION
616-C	6E	170.51	STATE HIGHWAY NO. 29	R.R. Spike in first JP W. of R.R. tracks @ Niebaum Lane and S. of road centerline. Set 7-24-89
616-C	6E	170.51	NIEBAUM LANE	R.R. Spike in first JP W. of R.R. Tracks and S. of road centerline. Set 7-19-89 (Notes #788-B)
616-U	6H	796.432	STATE HIGHWAY NO. 128	27' E. of the intersection of State Highway 128 & Wragg Canyon Road in concrete post, Standard Tablet Stamped 68-S-1947, Painted 796.5.
617-C	6E	161.49	MANLEY LANE	R.R. Spike in first JP W. of R.R. Tracks & S. of road centerline. Set 7-19-89
617-C	6E	161.49	STATE HIGHWAY NO. 29	R.R. Spike in JP, first pole W. of R.R. tracks @ Manley Lane and S. of road centeline. Set 7-21-89
617-U	6H	763.593	GORDON VALLEY ROAD	10' W. of road & 4' higher than road, Chiseled Square Painted 763.6.
618-C	6E	153.18	BELLA OAKS LANE	Chisled square @ N. end of headwall of culvert crossing R.R. Tracks. 18' +/- N. of road centerline and W. of R.R. Tracks. Set 7-19-89
618-C	6E	153.18	STATE HIGHWAY NO. 29	Chiseled Square on N. end of headwall of culvert crossing R.R. tracks @ Bella Oaks Lane, 18' +/- N. of road centerline & W. of R.R. tracks. Set 7-20-89
618-U	6I	2099.348	STATE HIGHWAY NO. 128	At Samuels Ranch, 35' W. of ranch house, on SW. root of 30" Black Walnut Tree, Copper Nail & Washer.
619-C	6E	145.03	STATE HIGHWAY NO. 29	T-Bar set in concrete @ approx. centerline of R.R. tracks @ culvert crossing @ M.P. 23.54. Set 7-19-89
620-C	6E	155.93	STATE HIGHWAY NO. 29	Chisled Square on top of 5.4' x 20.7' concrete box, 2' +/- above ground and on the SE. corner of box, 78' N. of Walnut Drive centerline & W. of R.R. tracks. Set 7-17-89
620-C	6E	155.93	WALNUT DRIVE	Chiseled Square on top of concrete planter box 5.4' x 20.7' x 2' high on SE. corner & located W. of R.R. Tracks & 78' +/- N. of Walnut Drive centerline. Set 7-12-89 (Notes #788-B)
621-C	6E	141.92	STATE HIGHWAY NO. 29	T-Bar set in concrete @ approx. centerline of R.R. tracks at culvert crossing at M.P. 22.28. Set 7-13-89
622-C	6E	141.72	STATE HIGHWAY NO. 29	Chiseled Square on culvert headwall on E. side of R.R. tracks @ M.P. 21.92. Set 7-12-89
623-C	6E	146.25	DWYER ROAD	R.R. Spike in JP, first pole W. of R.R. Tracks, 18' +/- N. of road centerline. Set 7-12-89
623-C	6E	146.25	STATE HIGHWAY NO. 29	R.R. Spike in JP, first pole W. of R.R. tracks on N. side of Dwyer Road. Set 7-12-89

NAPA COUNTY BENCHMARKS

BENCH NO.	MAP PAGE	ELEVATION FEET	ROAD NAME	DESCRIPTION
624-C	6E	146.70	YOUNT MILL ROAD	R.R. Spike in root of 36" Oak Tree, 25' +/- S. of Yount Mill Road centerline & 40' +/- E. of State Highway 29. (Notes #788)
624-C	6E	146.70	STATE HIGHWAY NO. 29	R.R. Spike in root of 36" Oak Tree, 25' +/- S. of Yount Mill Road centerline & 40' +/- E. of Highway 29 centerline. (Notes #788)
625-C	6E	158.60	STATE HIGHWAY NO. 128	Chiseled "X" in top of E. end of Northerly parapet of bridge across Napa River. Reset 6-9-83 (Notes 788)
626-C	6E	154.91	SKELLENGER LANE	R.R. Spike in PP, 25' +/- W. of Skellenger Lane centerline & 100' +/- S. of Rutherford Cross Road intersection. (Notes #788)
627-C	6E	144.99	SKELLENGER LANE	R.R. Spike in JP #16, 1/2 mile +/- N. of Conn Creek & 20' E. of Skellenger Lane centerline. (Notes #788)
628-C	6E	145.96	SKELLENGER LANE	Chiseled Square on top of N. parapet @ E. end of parapet on bridge across Conn Creek. (Notes #788)
629-C	6E	141.96	SKELLENGER LANE	Chiseled Square on top of S. parapet @ W. end of parapet on box culvert, 150' +/- W. of Ponti Road centerline & 12' +/- S. of Skellenger Lane centerline. (Notes #788)
630-C	6E	125.70	OAKVILLE CROSS ROAD	R.R. Spike in JP #20, N. side of Oakville Cross Road @ M.P. 1.80 +/-. (Notes #788)
631-C	6E	122.22	OAKVILLE CROSS ROAD	R.R. Spike in JP #26, N. side of Oakville Cross Road 30' +/- W. of Money Road. (Notes #788)
632-C	6E	128.19	OAKVILLE CROSS ROAD	Brass Cap in top of bridge deck at NE. corner of bridge across Conn Creek. (Notes #788)
633-C	6E	123.13	OAKVILLE CROSS ROAD	R.R. Spike in JP #34-5, S. side of Oakville Cross Road @ M.P. 1.70 +/-. (Notes #788)
634-C	6E	141.78	OAKVILLE CROSS ROAD	R.R. Spike in JP #41, N. side of Oakville Cross Road @ M.P. 2.10 +/-. (Notes #788)
635-C	6E	195.48	OAKVILLE CROSS ROAD	R.R. Spike in JP #45, N. side of Oakville Cross Road @ M.P. 2.30 +/-. (Notes #788)
636-C	6E	116.28	YOUNT MILL ROAD	R.R. Spike in TP #9, 15' +/- N. of Yount Mill Road centerline & 125' +/- W. of house #1380. (Notes #788)
637-C	6E	115.49	YOUNT MILL ROAD	R.R. Spike in TP #4, 18' +/- S. of Yount Mill Road centerline @ M.P. 1.30 +/-. (Notes #788)
638-C	6E	110.53	COOK ROAD	Chiseled Square on top of W. end of S. parapet of bridge across Napa River on Cook Road. (Notes #788)
638-C	6E	110.53	YOUNT MILL ROAD	Chiseled Square on top of W. end of S. parapet of bridge across Napa River on Cook Road. (Notes #788)

NAPA COUNTY BENCHMARKS

BENCH NO.	MAP PAGE	ELEVATION FEET	ROAD NAME	DESCRIPTION
639-C	6E	120.24	YOUNT MILL ROAD	R.R. Spike in JP #13, 25' +/- W. of Yount Mill Road centerline @ M.P. 0.56+/-. (Notes #788)
640-C	6E	215.27	SILVERADO TRAIL	R.R. Spike on W. side of TP #5, 20' +/- W. of Silverado Trail & 1000' +/- N. of Zinfandel Lane. (Notes #788)
641-C	6E	193.30	SILVERADO TRAIL	R.R. Spike in 24" Forked Oak , 35' E. of Silverado Trail centerline & 50' +/- N. of TP #8 @ M.P. 13.00 +/-. (Notes #788)
642-C	6E	164.66	SILVERADO TRAIL	R.R. Spike in JP #25, 25' +/- W. of Silverado Trail centerline. (Notes #788)
643-C	6E	170.72	SILVERADO TRAIL	R.R. Spike in JP #30, 25' +/- W. of Silverado Trail centerline. (Notes #788)
644-C	6E	158.09	SILVERADO TRAIL	Brass Cap in top of S. end of D.I., 300' +/- S. of Skellenger Lane & 30' +/- E. of Silverado Trail centerline. (Notes #788)
645-C	6E	166.74	SILVERADO TRAIL	Chiseled Square on top of concrete @ SE. corner of D.I. 25' +/- right of Sta. L-460+00 +/- @ M.P. 10.97.
646-C	6E	195.72	SILVERADO TRAIL	Top of bolt in top of D.I. headwall, 25' right of Sta. 449+47 @ M.P. 10.74 +/- (F.A.S. 607 17 & 18).
647-C	6E	212.43	SILVERADO TRAIL	Bolt in base of 12" White Oak in Rock Wall, 45' left of Sta. 438+30 +/- (F.A.S. 607 17 & 18) & 25' N. of driveway to Girard Winery.
648-C	6E	202.22	SILVERADO TRAIL	Chiseled Spuare in top of D.I. headwall at Sta. 425 +/-, 30' +/- right of centerline (F.A.S. 17 & 18) @ M.P. 10.30.
649-C	6E	189.87	SILVERADO TRAIL	Brass Cap in concrete apron at D.I., 30' +/- right of Sta. 415+43 +/- (F.A.S. 607 17 & 18) @ M.P. 10.13.
650-C	6E	184.79	SILVERADO TRAIL	Brass Cap in top of D.I. headwall, 25' +/- right of Sta. 394+75 +/- (F.A.S. 607 17 & 18) @ M.P. 9.74 +/-.
651-C	6F	204.82	SILVERADO TRAIL	R.R. Spike in PP, 35' +/- E. of Silverado Trail centerline & 25' +/- N. of Game Farm Entrance.
652-C	6F	198.17	SILVERADO TRAIL	Chiseled Square on top of SW. wingwall @ SW. corner of wingwall @ Rector Creek Bridge.
653-C	6F	187.31	SILVERADO TRAIL	Chiseled Square in top of concrete headwall @ NW corner of headwall, W. side of Silverado Trail @ M.P. 8.69.
654-C	6F	165.96	SILVERADO TRAIL	R.R. Spike in JP, 35' +/- W. of Silverado Trail centerline & 100' +/- N. of driveway to house #7123 @ M.P. 8.53 +/-. (Notes #788)
655-C	6F	157.51	SILVERADO TRAIL	Chiseled Square on top of NE. corner of headwall on E. side of Silverado Trail @ M.P. 8.15. (Notes #788)

NAPA COUNTY BENCHMARKS

BENCH NO.	MAP PAGE	ELEVATION FEET	ROAD NAME	DESCRIPTION
656-C	6F	166.70	SILVERADO TRAIL	Chiseled Square on top of NE. corner of N. headwall of culvert @ M.P. 7.75. (Notes #788)
657-C	6F	116.00	SILVERADO TRAIL	R.R. Spike in JP #10/2, 30' +/- W. of Silverado Trail centerline & 50' +/- S. of Ilsley's driveway @ M.P. 7.4 +/-. (Notes #788)
658-C	6H	475.88	STEELE CANYON ROAD	Chiseled Square on top & middle of culvert headwall @ M.P. 4.21 +/- & 25' +/- E. of road centerline. Set 3-16-89 (Notes #788-B)
659-C	6H	596.75	STEELE CANYON ROAD	Chiseled Square on top & middle of culvert headwall @ M.P. 3.12 & 15' +/- E. of road centerline. Set 2-24-89 (Notes #788-B)
660-C	6F	102.06	YOUNTVILLE CROSS ROAD	R.R. Spike in JP #01, S. side of Yountville Cross Road @ State Lane.
700-C	7D	612.016	DRY CREEK ROAD	Spike in JP #8 @ intersection of Dry Creek Road and Mt. Veeder Road. (Notes #820)
700-U	7D	1521.392	DRY CREEK ROAD	20' E. of road in concrete post, Standard Taplet Stamped 88-S-1947 Painted 1,521.4.
701-C	7D	559.512	DRY CREEK ROAD	R.R. Spike in 36" Oak Tree, 200' +/- W. of intersection of Dry Creek Road and Oakville Grade on N. side of road. (Notes #820)
701-U	7D	1111.045	DRY CREEK ROAD	21' N. and 18' E. of cross roads of Seventh Day Adventist Church, on NW. side of 18" Oak Tree, copper nail & washer painted 1111.0.
702-C	7D	647.304	OAKVILLE GRADE	R.R. Spike in JP, 18' +/- downhill & 12' left of P.I. #17. (Notes #820)
702-U	7D	1099.583	DRY CREEK ROAD	2.0 Miles W. from the intersection of Oakville Grade & Dry Creek Road to Enterprize Seventh Day Adventist, 71' N. of road centerline, 41.3' S. of SE. corner of church building, 7.6' feet west of a fence corner, Standard Tablet Stamped H-469-1951 USC & GS
703-C	7E	729.912	OAKVILLE GRADE	R.R. Spike in JP, 18' +/- downhill and 20' left of P.I. #7. (Notes #820)
703-U	7D	1110.826	DRY CREEK ROAD	2.0 Miles W. of the intersection of Oakville Grade & Dry Creek Road to Seventh Day Adventist Church, copper nail with washer driven in the top of a root on the N. side of 14" Oak Tree, 96.9' S. of SE corner of Church, 56' S. of Bench Mark No. H-469.
704-C	7E	817.275	OAKVILLE GRADE	Chiseled Square, 4' S. of N. end of E. footing of Old Basalt Hopper. (Notes #820)
704-U	7D	646.467	DRY CREEK ROAD	1.1 Miles W. of the intersection of Oakville Grade & Dry Creek Road, 75 +/- Yards SE. of Enterprize School, at concrete bridge over Dry Creek, in top of NE. end of SE. guard rail, 29' SW. of centerline of road to School, Standard Tablet Stamped 89-S-1947
705-C	7E	115.79	YOUNTVILLE CROSS ROAD	Chiseled "X" on top of fire hydrant, 30' +/- N. of Yountville Cross Road centerline & 150' +/- E. of Yount Street.

NAPA COUNTY BENCHMARKS

BENCH NO.	MAP PAGE	ELEVATION FEET	ROAD NAME	DESCRIPTION
705-U	7D	646.727	MT. VEEDER ROAD	40' S. & 10' E. of Y junction of roads, in NE. corner of bridge over Dry Creek Road, top of guard rail, Standard Tablet Stamped 89-S-1947 painted 646.6.
706-C	7E	109.36	YOUNT MILL ROAD	R.R. Spike in PP, 15' +/- W. of Yount Street & 50' +/- W. of M.P. 0.00 on Yount Mill Road. (Notes #788)
706-U	7D	554.334	DRY CREEK ROAD	45 Yards E. of the intersection of Dry Creek Road & Oakville Grade, at the mouth of a small creek on the N. bank of Dry Creek, @ a concrete bridge over a small creek, in NW. wingwall, 9.2' E. of W. end of wingwall, Standard Tablet Stamped D-469-1951.
707-C	7E	103.13	YOUNT MILL ROAD	R.R. Spike in Guy Pole, 18' +/- E. of Yount Mill Road centerline @ M.P. 0.30 +/-. (Notes #788)
707-U	7E	181.926	WASHINGTON STREET	E. of the intersection of Highway 29 & Washington Street, in the top of a rock outcrop which projects about 1' above the ground, 34.2' N. of road centerline, 17.8' E. of TP #386E18, 2' S. of fence, and 2' higher than road, Standard Tablet Stamped G-468.
FOUND AS OF 9-24-07				
708-C	7E	361.49	REDWOOD ROAD	Brass Disc on NE. corner of bridge deck on new bridge @ the intersection of Redwood Road & Mt. Veeder Road. Set 9-27-88 (Notes #770-A)
708-U	7E	172.616	WASHINGTON STREET	0.3 Miles NW. of Yountville Cemetery, on the S. slope of a rocky hill, on top of a large outcrop, 106.1'+/- W. of the center of the N. end of a 12"CMP #B8.7, 46.2' N. of road centerline, 10.5' N. of TP #371, Standard Bronze Disk Stamped USC&GS F-468-1951
FOUND AS OF 9-24-07				
709-C	7E	335.43	REDWOOD ROAD	Chiseled Square on SW. wingwall near E. end of wingwall of bridge over Redwood Creek @ M.P. 2.80 +/-. Set 11-6-85
709-U	7E	97.268	WASHINGTON STREET	At Yountville, 62.2' N. of corner of old S.P.R.R. Station, 36.8' SW. of Washington Street, 7.0' W. of 24" Weeping Willow Tree, 2.5' SE. of witness post, about level with street, set in concrete post, Standard Tablet Stamped E-468-1951.
NOT FOUND 9-24-07				
710-C	7F	167.890	DRY CREEK ROAD	R.R. Spike in JP #37, 35' left of baseline Sta. 90+90 +/-. (Notes #651-D)
710-U	7E	503.436	DRY CREEK ROAD	21' S. & 21' W of dim T junction N. in concrete post, Standard Tablet Stamped 90-S-1947 painted 503.3.
711-C	7F	147.592	DRY CREEK ROAD	Top of angle iron, 40' +/- left of baseline Sta. 83+00. (Notes #651-D)
711-U	7E	442.469	DRY CREEK ROAD	25' S. of road on N. root of 36" Oak Tree, copper nail & washer, Painted 442.3.
712-C	7F	137.869	DRY CREEK ROAD	Top of T-Bar, 30' +/- right of baseline Sta. 72+25. (Notes #651-D)
712-U	7E	387.704	DRY CREEK ROAD	10' +/- S. of JP #106 behind fence & 100' S. & 100' W of house & 25' N. of road & 1' E. of fence, in concrete post, Standard Tablet Stamped 91-S-1947, painted 387.5.

NAPA COUNTY BENCHMARKS

BENCH NO.	MAP PAGE	ELEVATION FEET	ROAD NAME	DESCRIPTION
713-C	7F	121.415	DRY CREEK ROAD	PK Nail in 18" Acacia root, 25' +/- left of baseline Sta. 61+40 +/-. (Notes #651-D)
713-U	7E	322.435	DRY CREED ROAD	SW. corner of bridge over Dry Creek, Chiseled Square Painted 322.3.
714-C	7F	113.685	DRY CREEK ROAD	Top of T-Bar, 30' +/- left of baseline Sta. 51+10 +/-. (Notes #651-D)
714-U	7E	353.717	DRY CREEK ROAD	60.00' W. & 30' N. of Y-junctions of roads in concrete post, Standard Tablet Stamped 92-S-1947, Painted 353.5.
715-C	7F	107.658	DRY CREEK ROAD	Top of angle iron, 40' +/- left of baseline Sta. 38+20 +/-. (Notes #651-D)
715-U	7E	179.973	DRY CREEK ROAD	27.00' S. & 16.00' E. of T-junction S. (Private Road S.) in concrete post, Standard Tablet Stamped 93-S-1947, Painted 179.8.
716-C	7F	112.02	LINDA VISTA AVENUE	R.R. Spike in JP, 8' left of Station 58+55 +/-. (Notes #714)
716-U	7F	106.468	DRY CREEK ROAD	23' S. ant 3' W. of T junction N., 6' S. of PP, in concrete post, Standard Tablet Stamped 94-S-1947, painted 106.3. Reset 1970
717-C	7F	103.93	LINDA VISTA AVENUE	R.R. Spike in JP, 15' right of Sta. 47+90 +/-. (Notes #714)
717-U	7F	100.72	STATE HIGHWAY NO. 29	At the intersection of Orchard Avenue & Highway 29, 59.8' SW. of old highway centerline, 17.0' NW of Orchard Avenue centerline, 2.5' N. of 30" Mesquite Tree, 2.4' SE. of witness post, 2.0' higher than Highway, Standard Tablet in conc. post B-468-1951.
718-C	7F	87.82	LINDA VISTA AVENUE	R.R. Spike in JP, 20' left of Sta. 26+35 +/-. (Notes #714)
718-U	7F	71.727	STATE HIGHWAY NO. 29	At concrete bridge No. 21-47 over a small stream in the top of the SW. end of the SE. abutment, 30' NE. of the NE. rail of the Napa Valley Wine Train tracks, 14.8' SW. of Old Highway centerline, 2.0' NW of SE. end of SW. guard rail, Std. Tab. A-468-1951.
719-C	7F	72.98	RAGATZ LANE	Chiseled Square on top of curb, W. side of Frontage Road @ the intersection of Ragatz Lane. (Notes #788)
FOUND AS OF 9-24-07				
719-U	7G	144.774	STATE HIGHWAY NO. 121	75' W. and 27' N. of Y junction, 3' E. of PP, in concrete post, Standard Tablet Stamped 84-S-1947.
720-C	7F	68.38	RAGATZ LANE	Chiseled Square on top of SW corner of S. headwall of Box Culvert on Ragatz Lane @ M.P. 0.35 +/-. (Notes #788)
720-U	7G	578.166	STATE HIGHWAY NO. 121	At a dim Y junction in mouth of small canyon, 19' N. of road, 5' W. of TP #N.P. 4, Chiseled Square Painted 578.2.
721-C	7F	82.91	TRUEBODY LANE	Chiseled Square on top of curb, W. side of Frontage Road @ the intersection of Truebody Lane. (Notes #788)
721-U	7G	1266.966	STATE HIGHWAY NO. 121	At top of pass, 25' S. and 35' E. of T junction S.; top of 1" pipe, (bent in driving) painted 1267.0.

NAPA COUNTY BENCHMARKS

BENCH NO.	MAP PAGE	ELEVATION FEET	ROAD NAME	DESCRIPTION
722-C	7F	75.92	TRUEBODY LANE	R.R. Spike in JP #6, 12' +/- N. of Truebody Lane @ M.P. 0.30 +/-. (Notes #788)
722-U	7H	1266.966	STATE HIGHWAY NO. 121	At top of pass, 25' S. & 35' E. of T-junction S., top of 1" pipe, (bent in driving) Painted 1,267.0.
723-C	7F	87.90	SOLANO AVENUE	R.R. Spike in JP #220, 18' W. of Frontage Road centerline @ M.P. 0.45 +/-. (Notes #788)
723-U	7H	911.339	STATE HIGHWAY NO. 121	37' S. of road & 2' NW. of TP, in concrete post, Standard Tablet Stamped 82-S-1947, Painted 911.4.
724-C	7F	102.52	SOLANO AVENUE	Chiseled Square @ SW. corner of W. parapet of bridge on Solano Avenue over Dry Creek. (Notes #788)
724-U	7H	712.062	WOODEN VALLEY ROAD	At the intersection of Wooden Valley Road & State Highway 121 on top on S. headwall of culvert, Copper Nail & Washer Painted 720.1.
725-C	7F	108.08	SOLANO AVENUE	R.R. Spike in JP #193, 20' +/- W. of Solano Avenue centerline & 40' +/- N. of Wurz Lane. (Notes #788)
725-U	7H	635.586	WOODEN VALLEY ROAD	At angle in road N. & E., 40' W. of road to farm, 4' N. & 4' E. of fence corner in concrete post, Standard Tablet Stamped 81-S-1947.
726-C	7F	108.09	SOLANO AVENUE	Brass Cap on top of headwall @ the intersection of Solano Avenue & Oak Knoll Avenue, 0.5' W. of E. end of headwall & 35' +/- E. of Solano Avenue centerline & 50' N. of Oak Knoll centerline. This is City of Napa B.M. 8-2. (Notes #788)
726-U	7H	621.713	WOODEN VALLEY ROAD	85' W. of Wooden Valley School, 22' N. & 54' W., W. of T-junction W. on SW. side of 12" Oak Tree, Copper Nail & Washer, Painted 621.7.
727-C	7F	96.73	OAK KNOLL AVENUE	Chiseled Square in top of W. headwall of driveway culvert & 18' +/- S. of Oak Knoll Avenue centerline @ M.P. 0.27 +/-. (Notes #788)
727-U	7H	535.285	WOODEN VALLEY ROAD	20' E. of road, 1' W. of fence in concrete post, Standard Tablet Stamped 80-S-1947, Painted 535.3.
728-C	7F	86.99	OAK KNOLL AVENUE	R.R. Spike in JP, 25' +/- N. of Oak Knoll Avenue centerline & 40' +/- E. of driveway to house #1180. (Notes #788)
728-U	7H	339.342	WOODEN VALLEY ROAD	24' E. of road, 3' E. of fence, and 8' W. of top of bank in concrete post, Standard Tablet Stamped 79-S-1947, Painted 339.3.
729-C	7F	72.21	OAK KNOLL AVENUE	R.R. Spike in PP, 25' +/- N. of Oak Knoll Avenue centerline @ M.P. 0.98 +/-. (Notes #788)
729-U	7H	658.588	GORDON VALLEY ROAD	10' E. of road on top of 4' rock, Standard Tablet Stamped 67-S-1947, Painted 638.6.

NAPA COUNTY BENCHMARKS

BENCH NO.	MAP PAGE	ELEVATION FEET	ROAD NAME	DESCRIPTION
730-C	7F	63.85	BIG RANCH ROAD	Top of Brass Cap in City Well Monument 6' +/- W. of Big Ranch Road centerline and 11' S. of Oak Knoll Avenue centerline. (Notes #788)
730-C	7F	63.85	OAK KNOLL AVENUE	Top of Brass Cap City Well Monument @ the intersection of Big Ranch Road & Oak Knoll Avenue "East". (Notes #788)
730-U	7H	528.551	GORDON VALLEY ROAD	10' E. of road & 2' N. of E. & W. fence, on the NW. side of 24" Oak Tree, Copper Nail & Washer, Painted 528.6.
731-C	7F	58.08	OAK KNOLL AVENUE	R.R. Spike in PP, 25' +/- N. of Oak Knoll Avenue & 1500' +/- W. of bridge & 150' +/- W. of irrigation pond. (Notes #788)
731-U	7H	464.010	GORDON VALLEY ROAD	At E. edge of Hayfield, 33' E. of road & 2' W. of angle in fence, in Concrete Post, Standard Tablet Stamped 66-S-1947, Painted 464.0.
732-C	7F	63.28	OAK KNOLL AVENUE	Chiseled Square on top of S. parapet, 5' form E. end of parpet on bridge across Napa River. (Notes #788)
732-U	7H	414.696	GORDON VALLEY ROAD	0.2 miles W. of ranch house, 32' N. & 41' W. of the centerline of road & small bridge, Copper Nail & Washer in N. root of 4' Oak Tree, Painted 414.7.
733-C	7F	60.23	BIG RANCH ROAD	R.R. Spike in 48" Eucalyptus Tree, 30' +/- left of Sta. 94+25. (Notes #562-B)
733-U	7H	406.501	GORDON VALLEY ROAD	Alonge W. edge of Lake Curry, in a small bar pit 70' W. of a small drain, 28' S. of road, in concrete post, Standard Tablet Stamped 65-S-1947, Painted 406.501.
734-C	7F	57.69	BIG RANCH ROAD	R.R. Spike in 60" Eucalyptus Tree, 30' +/- right of Sta. 78+20. (Notes #562-B)
734-U	7I	399.107	GORDON VALLEY ROAD	On W. end of spillway of Lake Curry, a Cheseled Cross, Painted Red, elevation by City Engineer of Vallejo, Painted 391.98, Elevation by U.S.G.S.
735-C	7F	60.13	BIG RANCH ROAD	R.R. Spike in PP, 25' +/- right of Sta. 62+70. (Notes #562-B)
735-U	7I	299.211	GORGON VALLEY ROAD	Along road to Lake Curry, 0.3 +/- miles S. of reservoir S. boundary, 27' W. of road, Standard Tablet in concrete post stamped 64-S-1947, Painted 299.2.
736-C	7F	49.11	BIG RANCH ROAD	R.R. Spike in PP, 30' +/- right of Sta. 49+50. (Notes #562-B)
736-U	7I	272.132	GORDON VALLEY ROAD	200' +/- E. of School, 30' N. & 17' E. of centerline of road SW., on NE. headwall of concrete culvert, Chiseled Square Painted 272.2.
737-C	7F	48.59	BIG RANCH ROAD	R.R. Spike in 24" Black Walnut, 80' +/- left of Sta. 36+25. (Notes #562-B)
738C	7F	63.47	SALVADOR AVENUE	R.R. Spike in LP @ the intersection of Sunnydale Drive & Salvador Avenue on N. side of pole on N. side of road. Set 1-24-85 (Notes #788)

NAPA COUNTY BENCHMARKS

BENCH NO.	MAP PAGE	ELEVATION FEET	ROAD NAME	DESCRIPTION
739-C	7F	67.52	SALVADOR AVENUE	R.R. Spike in JP, N. side of Salvador Avenue on S. side of pole. Set 1-24-85 (Notes #788)
740-C	7F	70.60	SALVADOR AVENUE	R.R. Spike in JP, N. side of Salvador Avenue on S. side of pole located near E. property line of Church. Set 1-24-85 (Notes #788)
741-C	7F	126.39	SILVERADO TRAIL	R.R. Spike in PP #10/17, 30' +/- W. of Silverado Trail centerline @ N. edge of driveway to house #5975 @ M.P. 6.65 +/-. (Notes #788)
742-C	7F	136.63	SILVERADO TRAIL	R.R. Spike in TP, 27' +/- W of Silverado Trail centerline @ M.P. 6.2 +/-. (Notes 788)
743-C	7F	128.61	SILVERADO TRAIL	R.R. Spike in PP #11/11, 28' +/- W. of Silverado Trail centerline & 100' +/- S. of M.P. 6.00. (Notes #788)
744-C	7F	78.13	SILVERADO TRAIL	Top of Brass Cap on E.D.M. Calibration Range Point #9, 25' +/- E. of Silverado Trail centerline @ M.P. 5.7 +/-. (Notes #788)
745-C	7F	68.98	SILVERADO TRAIL	Top of Brass Cap E.D.M. Calibration Range point #8, 25' +/- E. of Silverado Trail centerline @ M.P. 5.35 +/-. (Notes #788)
746-C	7F	65.84	SILVERADO TRAIL	Top of Brass Cap E.D.M. Calibration Range point # 7, 25' +/- E. of Silverado Trail centerline @ N. end of Chimney Rock Golf Course. (Notes #788)
747-C	7F	63.56	SILVERADO TRAIL	Top of Brass Cap E.D.M. Calibration Range point #6, 25' E. of Silverado Trail centerline @ M.P. 4.88 +/-. (Notes #788)
748-C	7F	60.46	SILVERADO TRAIL	Top of Brass Cap E.D.M. Calibration Range point #5, 25' +/- E. of Silverado Trail centerline @ M.P. 4.71 +/-. (Notes #788)
749-C	7F	61.72	SILVERADO TRAIL	Top of Brass Cap E.D.M. Calibration Range point #3, 25' +/- E of Silverado Trail center line @ M.P. 4.50 +/-. (Notes #788)
750-C	7F	60.63	SILVERADO TRAIL	Top of Brass Cap E.D.M. Calibration Range point #0, 25' +/- E. of Silverado Trail centerline @ M.P. 4.3 +/-. (Notes #788)
751-C	7F	60.19	SILVERADO TRAIL	R.R. Spike in JP #13/7, 30' +/- E. of Silverado Trail centerline @ M.P. 4.00. (Notes #788)
752-C	7F	57.70	SILVERADO TRAIL	R.R. Spike in JP #10, 30' +/- E. of Silverado Trail centerline @ M.P. #3.72 +/-. (Notes #788)
753-C	7F	59.11	SILVERADO TRAIL	Chiseled Square on top of SW corner of E. headwall of box culvert @ M.P. 3.48 +/-. (Notes #788)
754-C	7F	66.69	SILVERADO TRAIL	R.R. Spike in PP #14/6, 25' +/- E. of Silverado Trail centerline @ M.P. 3.1 +/-. (Notes #788)
755-C	7F	75.54	SILVERADO TRAIL	R.R. Spike in TP #72, 30' +/- W. of Silverado Trail centerline @ M.P. 2.52 +/-. (Notes #788)

NAPA COUNTY BENCHMARKS

BENCH NO.	MAP PAGE	ELEVATION FEET	ROAD NAME	DESCRIPTION
756-C	7F	64.70	SILVERADO TRAIL	R.R. Spike in PP #276 @ the intersection of Silverado Trail & Soda Canyon Road, 35' +/- E. of Silverado Trail centerline & 30' N. of Soda Canyon Road. (Notes #788)
757-C	7F	53.84	SILVERADO TRAIL	R.R. Spike in PP #15/7, 25' +/- E. of Silverado Trail centerline @ M.P. 2.05 +/-. Reset 7-2-84 (Notes #788)
758-C	7F	36.44	SILVERADO TRAIL	City of Napa B.M. #23-1, Brass Cap in top of SE. wingwall, 1.5' +/- E. of W. end of wingwall @ M.P. 1.59 +/-. (Notes #788)
759-C	7F	35.50	HARDMAN AVENUE	Chiseled Square on top of NW. wingwall @ abutment end of wingwall on bridge.
759-C	7F	35.50	SILVERADO TRAIL	Chiseled Square on top of NW. wingwall @ abutment end of NW of Hardman Avenue Bridge.
760-C	7F	34.36	SILVERADO TRAIL	R.R. Spike in TP #34, 35' +/- E. of Silverado Trail opposite irrigation pond.
761-C	7F	32.23	SILVERADO TRAIL	Boat Spike in PP, 125' +/- W. of Silverado Trail centerline @ M.P. 0.70 +/-.
762-C	7F	66.65	HARDMAN AVENUE	Spike in anchor pole, 25' +/- S. of Hardman Avenue centerline & approx. midway between Silverado Trail & crest of hill on Hardman Avenue.
763-C	7G	103.91	HARDMAN AVENUE	Spike in TP, 25' +/- S. of Hardman Avenue centerline & 200' +/- W. of crest of hill. (1st. hill E. of Silverado Trail.)
764-C	7G	137.51	HARDMAN AVENUE	Spike in JP, 35' +/- S. of Hardman Avenue centerline @ crest of hill, 400' +/- W. of Estee Avenue.
765-C	7G	112.32	HARDMAN AVENUE	Spike in JP. #6, 25' +/- S. of Hardman Avenue centerline & 600' +/- W. of Atlas Peak Road.
766-C	7G	90.56	HARDMAN AVENUE	Top of brass cap in City Well Monument #31-C @ the intersection of Hardman Avenue & Atlas Peak Road.
768-C	7G	83.92	ATLAS PEAK ROAD	Top of Brass Cap Well Monument at the intersection of Atlas Peak Road & Silver Trail.
769-C	7G	67.42	ATLAS PEAK ROAD	Brass Cap on North Abutment of Bridge at Atlas Peak Road & Milliken Creek.
770-C	7G	79.28	STATE HIGHWAY NO. 121	Boat Spike in JP. #38 @ the intersection of Highway 121 & Atlas Peak Road, 25' +/- NW. of Highway 121 & 25' SW. of Atlas Peak Road.
771-C	7G	75.96	STATE HIGHWAY NO. 121	Top of Brass Cap in City Well Monument @ the intersection of Highway 121 & Hedgeside Avenue.
772-C	7G	1,000.69	CIRCLE OAKS DRIVE	R.R. Spike in JP #5 at the intersection of Circle Oaks Drive & Sunny Hill Lane. Set 6-7-89

NAPA COU BENCHMARKS

BENCH NO.	MAP PAGE	ELEVATION FEET	ROAD NAME	DESCRIPTION
773-C	7G	1,192.64	CIRCLE OAKS DRIVE	R.R. Spike in JP at the intersection of Circle Oaks Drive & Rock Rose Ct. & Ridgecrest Drive. Set 6-8-89
774-C	7G	1,275.85	CIRCLE OAKS DRIVE	R.R. Spike in JP at the intersection of Circle Oaks Drive & Catalpa Court. Set 6-8-89
775-C	7G	1,394.50	COUNTRY CLUB LANE	R.R. Spike in JP at the intersection of Country Club Lane & Ridgecrest Drive. Set 6-9-89
776-C	7G	1,445.36	COUNTRY CLUB LANE	R.R. Spike in JP at the intersection of Country Club Lane & Ridgecrest Drive & Ridgecrest Court. Set 6-14-89
777-C	7G	1,445.36	COUNTRY CLUB LANE	R.R. Spike in JP at the intersection of Country Club lane & Sunny Hill Lane. Set 6-14-89
778-C	7G	1,396.45	COUNTRY CLUB LANE	R.R. Spike in JP at the intersection of Country Club Lane & Juniper Drive. Set 6-15-89
779-C	7G	1,317.98	COUNTRY CLUB LANE	R.R. Spike in JP at the intersection of Country Club Lane & Columbine Court. Set 6-15-89
780-C	7G	1,157.34	COUNTRY CLUB LANE	R.R. Spike in JP at the intersection of Country Club Lane & Zinnia Lane. Set 6-16-89
781-C	7H	1,081.82	COUNTRY CLUB LANE	R.R. Spike in JP at the intersection of Country Club Lane & Chestnut Court. Set 6-16-89
782-C	7H	966.21	CIRCLE OAKS DRIVE	R.R. Spike in JP at the intersection of Circle Oaks Drive & Zinnia Lane. Set 6-7-89
783-C	7H	944.78	STATE HIGHWAY NO. 121	R.R. Spike on back side of 12" x 12" sign post for Circle Oaks Subdivision. Located NW of the intersection of Circle Oaks Drive & Highway 121. Set 6-1-89
783-C	7H	944.78	CIRCLE OAKS DRIVE	R.R. Spike on backside of 12" x 12" sign post for Circle Oaks Subdivision. Located NW. of the intersection of Circle Oaks Drive & State Highway No. 121. set 6-1-89
784-C	7H	1,031.23	STATE HIGHWAY NO. 121	Chiseled Square on top & center of W. headwall @ M.P. 17.59. Set 5-26-89
785-C	7G	47.11	HEDGESIDE AVENUE	Brass Disc set on NE. wingwall of widened bridge over Milliken Creek. Set 4-18-89
800-C	8E	301.90	REDWOOD ROAD	Chisleld Square on top of retaining wall on W. side of road 4' +/- above road @ M.P. 2.10 +/-. Set 11-5-85
800-U	8E	120.398	STATE HIGHWAY #12/121	40' N. & 12' W. of centerline of Highway and drain in NW. wingwall of bridge over Huichica Creek, Standard Tablet Stamped 98-s-1947, Painted 120.5.

NAPA COUNTY BENCHMARKS

BENCH NO.	MAP PAGE	ELEVATION FEET	ROAD NAME	DESCRIPTION
801-C	8F	229.73	REDWOOD ROAD	Chiseled Square in center of headwall on W. side of road @ M.P. 1.33. Set 11-5-85
801-U	8F	167.21	BUHMAN AVENUE	In front of Browns Valley School, at foot of SW. corner of water tank, top of bolt.
802-C	8F	123.96	REDWOOD ROAD	R.R. Spike in base of 30" Live Oak, 25' +/- left of Redwood Road proposed centerline @ Sta. 1+60 +/-.
802-U	8F	73.671	SOLANO AVENUE	78.0' S. of Redwood Road centerline, 80.5' W. of the old Highway 29 centerline, 9.5' E. of the E. rail of the Wine Train Tracks, 2.6' N. of a witness post, about level with the Highway, set in concrete post, Standard Tablet Stamped Z-467-1951.
803-C	8F	167.77	DRY CREEK ROAD	R.R. Spike in 18" Oak Tree, 15' +/- right of Sta. 1+65 +/-. (Notes #651-A)
803-U	8F	75.784	SOLANO AVENUE	A old railroad siding, 144' S. & 135' W of main R.R. Tracks and grade crossing, 1' W. of SW. corner of old Fruit Packing Warehouse, Standard Tablet Stamped 75. (Use this Benchmark, #720-U is 0.3' low.)
804-C	8F	169.52	DRY CREEK ROAD	R.R. Spike in 30" Oak, 100' +/- right of Sta. 7+80 +/-. (Notes #651-A)
804-U	8F	48.857	JEFFERSON STREET	At the State Division of Forestry, N of Trancas St., top of E conc. curb of the entrance driveway, 201.1' S of SW corner of office building, 143.5' SE of Flag Pole, 37.5' N of E gate post, 29.3' E of Benchmark DIVISION, Std. Tab. DIVISION R.M. NO. 1 1949
805-C	8F	174.51	DRY CREEK ROAD	R.R. Spike in JP #34, 15' +/- right of Sta. 16+90 +/-. (Notes #651-A)
805-U	8F	48.988	JEFFERSON STREET	A the State Division of Forestry, N. of Trancas St., in top of W. conc. curb of driveway entrance, 169.1' S. of SW. corner of office building, 105.5' SE. of Flag Pole, 65' N. of W. gate post, 19.6' N. of Benchmark Division, Std. Tab. DIVISION NO. 2-1949.
806-C	8F	117.088	DRY CREEK ROAD	R.R. Spike in root of 72" Eucalyptus tree, 22' +/- left of baseline Sta. 6+90. (Notes #651-D)
806-U	8F	47.888	JEFFERSON STREET	A the State Division of Forestry just N. of Trancas Street, 188.3' S. of SW. corner of office building, 121.0' SW. of Flag Pole, 46.0' N. of W. gate post, 16.0' W. of centerline of entrance driveway, 3.0' W. of conc. curb, Std. Tab. Stamped DIVISION-1949
807-C	8F	107.933	DRY CREEK ROAD	R.R. Spike in root of 72" Eucalyptus Tree, 30' +/- right of baseline Sta. 18+35 +/-. (Notes #651-D)
807-U	8F	36.092	JEFFERSON STREET	At Napa High School, set vertically in the E. concrete wall, 0.6' S. of the NE. corner, 2.2' above ground, Standard Tablet Stamped Y-468-1951.
808-C	8F	108.820	DRY CREEK ROAD	PK Nail in top of Prune Stump, 30' +/- left of baseline Sta. 29+30. (Notes #651-D)

NAPA COUNTY BENCHMARKS

BENCH NO.	MAP PAGE	ELEVATION FEET	ROAD NAME	DESCRIPTION
808-U	8F	35.165	JEFFERSON STREET	At intersection of Jefferson Street & Cedar Avenue, on concrete bridge over Napa Creek, in top of W. sidewalk, 30' W. of Jefferson centerline, 35' S. of Cedar centerline, 8.2' S. of N. end of W. guard rail, Standard Tablet Stamped Y-467-1951.
809-C	8F	91.11	LINDA VISTA AVENUE	R.R. Spike in JP, 50' S. & 20' E. of the intersection of Linda Vista Avenue & Trower Avenue. (Notes #714)
809-U	8F	22.081	SECOND STREET	At the E. corner of Post Office, in top of Granit Basement Wall, 12.3' NE. of the center of an entrance, 1.1' E. of the E. corner of building, 2.3' above sidewalk, Standard Tablet Stamped No. 5-1937.
810-C	8F	86.00	LINDA VISTA AVENUE	R.R. Spike in JP, 18' left of Sta. 14+90 +/-. (Notes #714)
810-U	8F	20.712	BROWN STREET	At the Napa County Court House, set vertically in NE. wall, 25.2' NW. of center of NE. entrance, 3.0' SE. ofthe N. corner of building, 3.7' above the sidewalk, Standard Tablet Stamped 20 U.S.G.S. (RESET in 1959 by U.S.C. & G.S.
811-C	8F	45.89	BIG RANCH ROAD	R.R. Spike in Guy Pole, 25' +/- right of Trancas Street Station 38+75. (Notes #562-B)
811-U	8F	17.091	MAIN STREET	E. corner of the intersection of Third & Main Streets, 9.6' NE. of NE. curb of Main Street, 3.3' SE. of SE. curb of Third Street, 1.5' S. of the Fire Alarm Station, set in concrete sidewalk, Standard Tablet Stamped NA-1 U.S.E.D.
811-U	8F	17.091	THIRD STREET	E. corner of Third & Main Streets, 9.6' NE. of the NE. curb of Main Street, 3.3' SE. of the SE. curb of Third Street, 1.5' S. of the Fire Alarm Station, Set in concrete sidewalk, Standard Tablet Stamped NA-1 U.S.E.D.
812-C	8F	38.42	BIG RANCH ROAD	Brass Disc on top of E. K-Rail & 5' +/- N. of S. end on new bridge across Salvador Outfall Channel @ M.P. 0.24. Set 12-28-88 (Notes #833)
812-U	8F	18.491	THIRD STREET	E. of the intersection of Third & Main Streets of the Francis Bridge over the Napa River, in top of S. curbing of S. sidewalk, Near E. end of bridge, 23.5' S. of road centerline, 4' N. of S. guard rail, set flush with sidewalk, Std. Tab. Stamp. NA-2 USED
813-C	8F	'38.52	BIG RANCH ROAD	R.R. Spike in PP, 28' +/- right of Sta. 24+05. (Notes #526-B)
813-U	8F	18.610	THIRD STREET	210' NE. of center of Third & Main Streets, in the Francis Bridge over Napa River, in top of S. concrete sidewalk, 28.6' SE. of road centerline, 22.9' NW. of the W. end of bridge, 0.6' NW. of NW. edge fo SE. Guard rail, 0.5' higher than street.
814-C	8F	65.71	EASUM DRIVE	R.R. Spike in E. side of JP #4, 25' right of Sta. 0+20. (Notes #572)
814-U	8F	18.491	MAIN STREET	201' NE. of the old intersection of Main Street & Fourth Street, on top concrete retaining wall on W. bank of Napa River, 1.2' N. of the S. end of wall, 41.6' SW. of E. corner of Kraft Machine Shop (Destroyed), 22' SE. of Flight of stairs to wharf.

NAPA COUNTY BENCHMARKS

BENCH NO.	MAP PAGE	ELEVATION FEET	ROAD NAME	DESCRIPTION
815-C	8F	228.78	OLD SONOMA ROAD	R.R. Spike in JP #6, @ the top of Old Sonoma Road Notch on S. side of road & S. side of pole. Set 11-17-92 (Notes #788-C)
815-U	8F	32.851	IMOLA AVENUE, WEST	At SW. corner of Maxwell Bridge over Napa River, in top of S. end of W. Abutment, 15.9' S. of road centerline, 3.0' E. of the W. end of sidewalk, 2.6' W. of the W. edge of a rock wall, set in concrete post, Standard Tablet Stamped X-468-1951.
816-C	8F	153.30	OLD SONOMA ROAD	R.R. Spike in JP #14/LP #256, @ the intersection of Congress Valley Road & Old Sonoma Road, NE. of intersection. Set 11-17-92 (Notes #788-C)
816-U	8F	7.538	STATE HIGHWAY NO. 29	0.3 Miles N. of main entrance to Stewart's Airport, @ double 27" CMP culvert No. A5.10, in top of S. end of E. headwall, 64.3' N. of NW. corner of Airport, 20' E. of Old Highway centerline, 1' +/- lower than Highway, Standard Tablet Stamped U-468-1951.
817-C	8F	125.22	OLD SONOMA ROAD	R.R. Spike in JP #21, W. side of road @ M.P. 2.11 +/-.
817-U	8F	18.243	STATE HIGHWAY NO. 29	355' S. of main entrance to Stewart's Airport, at 12" CMP culvert No. A4.78 in top and center of E. headwall, 19.9' E. of Old Highway centerline, 20' SW. of TP #67, 1' lower than Highway, Standard Tablet Stamped 100-S-U.S.G.S.-1947.
818-C	8F	123.25	OLD SONOMA ROAD	Chiseled Square on SE. corner of DI on W. side of road @ House #4135. Set 11-20-92 (Notes #788-C)
818-U	8F	22.430	STATE HIGHWAY NO. 29	At main entrance to Stewart's Airport, 79' W. of centerline of Highway (new alignment) @ Sta. 251+19, 1' E. and 1.7' N. of ROW Monument, 1' E. of barbed wire fence. Standard Tablet Stamped V-468-1951 RESET 1954, set in concrete post.
819-C	8F	151.52	OLD SONOMA ROAD	R.R. Spike in JP #36, S. side of road @ driveway to house #4254. Set 11-23-92 (Notes #788-C)
819-U	8F	12.842	STATE HIGHWAY NO. 29	At SW. corner of Stewart's Airport Hangar, 78' E. of Bench Mark No. V-468, 14' N. of driveway centerline, 2.3' W. of SW. corner of building, set in concrete post, Standard Tablet Stamped W-468-1951.
820-C	8F	113.23	OLD SONOMA ROAD	R.R. Spike in JP #42, @ the intersection of Buhman Avenue & Old Sonoma Road, NW. of intersection. Set 11-24-93 (Notes #788-C)
820-U	8F	127.107	STATE HIGHWAY NO. 12	318' E. of Old Carneros School, 20' W. of Highway, in center of NW. headwall, Standard Tablet Stamped 99-S-1947.
821-C	8F	46.99	FOSTER ROAD	Spike in JP #1551, 13, @ the intersection of Foster Road & Jacqueline Court 25' +/- E. of Sta. 13+50 +/-. (Notes 514-A)
821-U	8G	31.99	TRANCAS STREET	On old bridge over Milliken Creek, at the intersection of Highway 121 & Trancas Street, NW. corner of bridge, 66' W. & 12' N. of intersection, Standard Tablet Stamped 85-S-1947, painted 32.3.

NAPA COUNTY BENCHMARKS

BENCH NO.	MAP PAGE	ELEVATION FEET	ROAD NAME	DESCRIPTION
822-C	8G	27.84	SILVERADO TRAIL	Chiseled Square on top of W. headwall on N. end of headwall @ M.P. 0.16.
822-U	8G	17.869	STATE HIGHWAY NO. 121	At concrete bridge on Soscol Avenue over Tulocay Creek, in top of W. end of S. Abutment, 30.1' W. of road centerline, 1.6' N. of S. end of W. guard rail, about level with Highway, Standard Tablet Stamped K-468-1951.
823-C	8G	29.77	SILVERADO TRAIL	R.R. Spike in PP, 30' +/- W. of Silverado Trail centerline & 150' +/- S. of driveway to house #2125.
823-U	8G	37.671	STATE HIGHWAY NO. 221	103' N. of centerline of Magnolia Drive, main entrance to Napa State Hospital, 34' E. of N. bound centerline, 7.6' E. of E. edge of concrete sidewalk, 2.6' W. of W. edge of rock wall, set in concrete post, Standard Tablet Stamped L-468-1951.
824-C	8G	53.76	STATE HIGHWAY NO. 121	Top of Brass Cap in City Well Monument, 200' +/- N. of Rosemont Circle @ W. EP of Highway 121.
824-U	8G	33.790	STATE HIGHWAY NO. 221	At bridge N. 21-39 over a paved road, in the top of the E. end of the N. abutment, 20.2' E. of the N. bound centerline, set about level with Highway, Standard Tablet Stamped M-468.1951, U.S.C. & G.S.
825-C	8G	69.39	STATE HIGHWAY NO. 121	Top of Brass Cap in City Well Monument @ the intersection of Highway 121 & Lorraine Drive.
825-U	8H	228.569	WOODEN VALLEY ROAD	120' E. & 60' N of the intersection of Wooden Valley Cross Road & Wooden Valley Road on top of iron post, Stamped 228.0.
826-C	8G	123.49	COOMBSVILLE ROAD	Chiseled Square on top-middle of D.I. at NW. corner of Coombsville Road & Fabiola Drive. Set 11-2-92
826-C	8G	123.49	FABIOLA DRIVE	Chiseled Square on top-middle of DI at NW. corner of Fabiola Drive & Coombsville Road. Set 11-2-92
826-U	8I	216.659	WOODEN VALLEY ROAD	230' N. of Napa-Solano County Line, in E. headwall of 4' box culvert, Standard Tablet Stamped 63-S-1947, Painted 216.7.
827-C	8G	145.13	COOMBSVILLE ROAD	Chiseled Square on NW corner of N. parapet footing on bridge over Murphy Creek @ M.P. 1.66. Set 11-5-92
828-C	8G	258.42	GREEN VALLEY ROAD	R.R. Spike in PP 9/14 @ the intersection of Wild Horse Valley Road & Green Valley Road. Set 11-9-92
828-C	8G	258.42	WILD HORSE VALLEY ROAD	R.R. Spike in PP #9/14 @ the intersection of Wild Horse Valley Road & Green Valley Road, 35' +/- N. of Wild Horse Valley Road. Set 11-9-92
829-C	8G	382.52	SHADY BROOK LANE	R.R. Spike in JP-LP #C453, @ SE. corner of Wild Horse Valley Road & Shady Brook Lane of W. side of Pole. Set 11-13-92 (Notes 788-C)
829-C	8G	382.52	WILD HORSE VALLEY ROAD	R.R. Spike in JP-LP #C453, @ SE. corner of Wild Horse Valley Road & Shady Brook Lane on W. side of pole. Set 11-13-92

NAPA COUNTY BENCHMARKS

BENCH NO.	MAP PAGE	ELEVATION FEET	ROAD NAME	DESCRIPTION
830-C	8G	74.74	HARDING AVENUE	Top of N. nut on fire hydrant @ Imola Avenue & Harding Avenue.
830-C	8G	74.74	IMOLA AVENUE	Top of N. nut on fire hydrant @ Imola Avenue & Harding Avenue.
831-C	8G	82.53	IMOLA AVENUE	Top of S. nut on fire hydrant @ Imola Avenue & Wilkins Avenue.
832-C	8G	87.83	IMOLA AVENUE	Top of N. nut on fire hydrant @ Imola Avenue & South Terrace Drive.
833-C	8G	92.20	IMOLA AVENUE	Top of S. nut on fire hydrant @ Imola Avenue & Coronado Avenue.
834-C	8G	97.68	IMOLA AVENUE	R.R. Spike in PP. @ Imola Avenue & Marshall Avenue.
835-C	8G	119.43	IMOLA AVENUE	R.R. Spike in PP #192, 17'+/- right of Sta. 9+80 +/-.
836-C	8G	74.31	HARDING AVENUE	Top of N. nut on fire hydrant @ Shelter Avenue & Harding Avenue.
836-C	8G	74.31	SHETLER AVENUE	Top of N. nut on Fire Hydrant @ the intersection of Shetler Avenue & Harding Avenue.
837-C	8G	81.15	SHETLER AVENUE	Top of N. nut on Fire Hydrant @ the intersection of Shetler Avenue & Wilkins Avenue.
838-C	8G	85.82	SHETLER AVENUE	Top of S. nut on Fire Hydrant @ the intersection of Shetler Avenue & Terrace Drive.
900-C	9F	29.12	LAS AMIGAS ROAD	Brass Disc stamped "NAPA CO." on the NW. corner of new bridge deck over Carneros Creek. Set 12-17-86 (Notes #556-C)
900-U	9F	6.742	MILTON ROAD	300 Yards W. of Brazos Station, at the W. end of the Brazos Draw Bridge over Napa River, in the top of N. end of the W. concrete pier, and about 8' lower than the tracks, Standard Disk Stamped Tidal 3-1922.
901-C	9F	11.30	MILTON ROAD	R.R. Spike on W. side of JP @ N. end of Napa Valley Marina, 20' +/- E. of Milton Road centerline.
901-U	9F	5.627	GREEN ISLAND ROAD	On E. bank of the Napa River @ Brazos Station, on the levee due W. of the Station, At pole 40.80, 37' S. of R.R. Tracks centerline, Standard Tablet Stamped Tidal 1-1922 set in conc. post. NOTE: Oct. 1949, it was reported to have settled 1.1'.
902-C	9F	5.71	MILTON ROAD	R.R. Spike in JP #15 @ Driveway to Napa Valley Marina. Note: R.R. Spike is pointing down.
902-U	9F	12.513	GREEN ISLAND ROAD	0.7 Miles SE. of Brazos Station, 80' NW. of the third pole, 25.8' SW. of the SW. S.P.R.R. rail, 8' SE. of the center of a large wooden gate, 1.5' SE. of a wire fence, level with tracks, in concrete post, Standart Tablet Stamped X-205-1935.
903-C	9F	6.11	MILTON ROAD	R.R. Spike on W. side of JP #18, 15' +/- E. of Milton Road centerline.

NAPA COUNTY BENCHMARKS

BENCH NO.	MAP PAGE	ELEVATION FEET	ROAD NAME	DESCRIPTION
903-U	9G	75.440	STATE HIGHWAY NO. 221	0.15 Miles S. of S. end of row of Eucalyptus Trees, 260' E. of E. end of 24" RCP #178+50, on N. slope of bare hill, @ the SW. End of a group of boulders, in top of 5'x 5' outcrop, 209' E. of N. bound CL.,179' E. of rock fence, Std. Tab. N-468-1951,USC&GS
904-C	9F	5.52	MILTON ROAD	R.R. Spike in JP #21, N. side of pole, 50' +/- S. of Milton Road centerline.
904-U	9G	79.816	STATE HIGHWAY NO. 29	NW. of the intersection of Highway 29 & North Kelly Road, 102' N. of approx. center of tranglar island, in the top of S. most of a group of larg outcrop, 99' NE. of N. bound CL., 25.4' SW. of SW. of small house, 6.8' NE. of wire fence, Std. tab. P-468.
905-C	9F	8.29	MILTON ROAD	Boat Spike on W. side of JP #28, 20' +/- E. of Milton Road centerline.
905-U	9G	84.282	STATE HIGHWAY NO. 29	On Highway 29 @ the prolongation of Aviation Way, 74' S. of Aviation Way centerline, 55.5' W. of the S. bound lanes centerline, 1.4' E. of wire fence, about 1' higher than the Highway, set in concrete post, Standard Tablet Stamped Q-468-1951.
906-C	9F	6.59	MILTON ROAD	Allen Head Bolt on E. side of JP #33-1, 6' +/- right of baseline Sta. 115+65. (Notes #617-A)
906-U	9G	72.765	STATE HIGHWAY NO. 29	1.5 Miles N. of Lombard crossing, 0.2 Miles S. of South Kelly Road, between the N.&S. bound traffic lanes, in line with a row of power poles, 28' W. of CL. of N. bound lanes, 30.7' E. of CL. of S. bound lanes, Std. Tablet Stamped X-467-1951 in conc. post
907-C	9F	1.25	MILTON ROAD	Allen Head Bolt on W. side of TP. #37, 20' +/- right of baseline Sta. 121+48. (Notes #617-A)
907-U	9G	63.843	STATE HIGHWAY NO. 29	0.4 Miles NW. & 1.0 Miles S. of Napa Junction in line with a row of PP, between N. & S. bound lanes, 33.4' W. of the N. bound centerline, 31.0' E. of the S. bound lanes, 6.3' W. of the W. rail of main tracks, set in concrete post, Std. Tab. S-467-1951.
908-C	9F	1.21	MILTON ROAD	Allen Head Bolt on E. side of TP #41-5, 20' +/- right of baseline Sta. 136+50. (Notes #617-A)
908-U	9G	59.584	STATE HIGHWAY NO. 29	0.4 Miles NW along S.P.R.R. Track from old Lombard Station, at Highway 29 crossing, at concrete bridge N. 37.64 over a canal, in SW. end of SW. wingwall, 43.5' E of the southern rail of the tracks, set about level with Highway, Standard Tablet T-467-1951
909-C	9F	0.91	MILTON ROAD	Allen Head Bolt on W. side of TP #43, 25' +/- right of baseline Sta. 142+80. (Notes #617-A)
909-U	9G	31.035	STATE HIGHWAY NO. 29	1.4 Miles NW. along S.P.R.R. from old Lombard Station, 24.5 rails NW. of paved road crossing, a small RCP culvert 38.59, in top of SE. end of SW. headwall, 8.7' SW. of SW. rail, and about 2' lower than tracks, Standard Tablet Stamped W-467-1951.

NAPA COUNTY BENCHMARKS

BENCH NO.	MAP PAGE	ELEVATION FEET	ROAD NAME	DESCRIPTION
910-C	9F	1.23	MILTON ROAD	Allen Head Bolt on W. side of TP #45, 25' +/- right of baseline Sta. 149+15. (Notes #617-A)
910-U	9G	69.995	STATE HIGHWAY NO. 29	Napa Junction across tracks from Hotel, near fence on line between corral and section house, near gate leading to Count Road, Standard Iron Post with Bronze Cap (recovered in 1936 and cap stamped 70 found missing).
911-C	9F	7.02	GREEN ISLAND ROAD	R.R. Spike in JP @ M.P. 2.62 +/- and 15' +/- S. of road centerline. Reset 7-6-89
911-U	9G	73.210	STATE HIGHWAY NO. 29	At Napa Junction, on S.P.R.R., 11 rails N. of the N. end of the Station, 140' NW. of the NW. edge of large water tank, 87.3' W. of the W. rail of the western main tracks, 19.7' W. of W. rail of side tracks, in W. headwall of CMP culvert, Chiseled Square.
912-C	9F	5.75	GREEN ISLAND ROAD	R.R. Spike in JP #7 @ M.P. 2.35 +/- and 12' +/- NE. of road centerline at bend in road. Set 9-11-85
912-U	9G	74.321	STATE HIGHWAY NO. 29	At Napa Junction, on S.P.R.R., 237' N. of the NE. corner of the station, at a large water tank, in top of SE. corner of foundation supporting SE. leg of tank, 14.9' W. Of W. rail of W. main tracks, level with tracks, Standard Tablet Stamped U-467-1951.
913-C	9F	12.94	GREEN ISLAND ROAD	R.R. Spike in JP @ M.P. 2.12 +/- and 12' +/- E. of road centerline. Set 9-10-85
913-U	9G	110.951	STATE HIGHWAY NO. 29	0.7 Miles NE. along S.P.R.R. tracks from Napa Junction, 15 1/2 rails S. of RR M.P. 38, at 36" CMP, in the top of N. end of W. concrete headwall, 9.3' W. of the W. rail, and about 2 1/2' lower than the top of the rail, Standard Tablet Stamped V-467-1951.
914-C	9F	9.90	GREEN ISLAND ROAD	R.R. Spike in PP @ M.P. 1.85 +/- and 12' +/- S. of road centerline. Set 9-10-85
914-U	9G	167.651	STATE HIGHWAY NO. 29	1.6 Miles NE. along S.P.R.R. Tracks from Napa Junction Station, 48.7' SW. of sixth pole SW. of RR M.P. 39, @ farm road xing, 44.5' NW. of the NW. rail, 12' SW. of the centerline of road, 1.5' SE. of a fence, Stand. Tablet Stamped Z-205-1935 in conc. post
915-C	9F	'25.16	GREEN ISLAND ROAD	R.R. Spike in PP @ M.P. 1.60 +/-, 12' +/- S. of road centerline. Set 9-10-85
915-U	9G	29.522	AIRPORT BOULEVARD	On concrete bridge over Fagen Creek, on top of S. wingwall & under 4" conduit, 38 Yards SW. of S.P.R.R. Tracks, 17.5 SE. of road centerline, Standard Tablet Stamped R-468-1951 U.S.C.& G.S.
916-C	9G	29.70	GREEN ISLAND ROAD	R.R. Spike in PP @ M.P. 1.24 +/- and 12' +/- S. of road centerline. Set 9-10-85
916-U	9G	30.556	AIRPORT PROP., NAPA CO	190.5' NE. of main entrance to Napa County Airport Administration Building, set vertically on N. wall of Transformer Building, 0.6' E. of NW. corner, and 2.2' above ground, Standard Tablet Stamped S-468-1951, U.S.C. & G.S.
949-C		26.56	"	Brass Disc
950-C		24.75	"	

915-U
Brass Disc on top of S. headwall at SW corner on concrete bridge over Fagen Creek, under 4" elec. conduit, 38 yards SW of S.P.R.R. tracks, 17.5 SE of road centerline. Stamped R-468-1951 U.S.C. & G.S. (same as D-C in BM book)

916-U
Brass Disc set vertically on N. wall of transformer bldg. at NW corner, approx. 2.2' above ground, 190' NE of main entrance to Napa Co. Airport Admin. Bldg. Stamped S-468-1951 U.S.C. & G.S. (same as A-C in BM book)

REVISED DESC.'s 6-23-08

New BM's AIRPORT PROP.

949-C
Brass Pin at center of concrete Tee Apron area, of back entrance to Airport Admin. Bldg. EL. = 26.56

950-C
Brass Pin at center of concrete main intersections of Taxiway 'A' – 'C' – 'E' EL. = 24.75

6-23-08

NAPA COUNTY BENCHMARKS

BENCH NO.	MAP PAGE	ELEVATION FEET	ROAD NAME	DESCRIPTION
917-C	9G	24.96	GREEN ISLAND ROAD	R.R. Spike in JP @ M.P. 1.01 +/- @ first bend in road & 20' S. of road centerline. Reset 6-30-89
918-C	9G	28.20	GREEN ISLAND ROAD	R.R. Spike in JP, N. of road centerline across form Sewer Pump Station. Set 6-29-89
919-C	9G	32.33	GREEN ISLAND ROAD	R.R. Spike in JP @ M.P. 0.67 +/- and 12' +/- N. of road centerline & 115' +/- W. of a set of double R.R. Tracks. Set 9-10-85
920-C	9G	39.20	GREEN ISLAND ROAD	R.R. Spike in JP @ M.P. 0.38 +/- and 15' +/- N. of road centerline and 54' +/- W. of driveway centerline to #520. Set 9-10-85
921-C	9G	58.97	GREEN ISLAND ROAD	R.R. Spike in JP @ intersection of Green Island Road & Paoli Loop Road. Set 9-11-85
922-C	9G	73.64	KELLY ROAD	Well Monument near the intersection of Camino Dorado & Kelly Road. Set 9-16-85
923-C	9G	71.32	KELLY ROAD	Brass Disc on top of and near center of new hewdwall @ M.P. 1.28 +/- on W. side of road. Set 5-11-89
924-C	9G	97.36	KELLY ROAD	Cut off nail on top of 6" x 6" CalTrans concrete marker at the SW. corner of Kelly Road & State Highway #12 (Jameson Canyon Road). Set 9-16-85
925-C	9G	121.49	KELLY ROAD	R.R. Spike in TP #525 on the SW. corner of Fagen Road & Kelly Road @ M.P. 0.90 +/-. Set 9-16-85
926-C	9G	81.49	KELLY ROAD	R.R. Spike in TP #513, just S. of Fagen Creek @ M.P. 0.55 +/- & 27' +/- W. of Kelly Road centerline. Set 9-16-85
927-C	9G	68.62	KELLY ROAD	Chiseled Square at approximate center of most Northerly headwall at the Southern "Y" intersection of Kelly Road and State Highway No. 29 on E. side of Highway. Set 9-16-85
928-C	9G	39.54	AVIATION WAY	R.R. Spike in cut off old pole adjacent to new pole on N. side of JP and 1' +/- above ground and 24' S. of road centerline and 300' +/- S.E. of intersection of Airport Blvd. & Aviation Way.
929-C	9G	55.44	AVIATION WAY	R.R. Spike in cut off old pole adjacent to new pole on N. side of JP and 2' +/- above ground and 24' S. of road centerline @ M.P. 0.35 +/-
930-C	9G	37.49	TOWER ROAD	Nut on top of water valve in the street at W. end of Tower Road, 51' +/- E. of centerline of S.P.R.R. Tracks. Set 5-20-85 (Notes #788-A)
931-C	9G	57.40	TOWER ROAD	R.R. Spike in JP #5905, 18' +/- S. of centerline of Tower Road & 28' +/- W. of centerline of Western most driveway to Central States Concrete Products Pipe Yard. Set 5-20-85 (Notes #788-A)
932-C	9G	69.07	TOWER ROAD	R.R. Spike in TP #2-5, 20' +/- S. of centerline of Tower Road & 140' +/- W. of S. bound centerline of State Highway 29. Set 5-20-85 (Notes #788-A)

NAPA COUNTY BENCHMARKS

BENCH NO.	MAP PAGE	ELEVATION NGVD	ROAD NAME	DESCRIPTION
933-C	9G	60.21	PAOLI LOOP ROAD	R.R. Spike in JP @ Southern most driveway on the W. side of State Highway 29 & 40' +/- W. of Paoli Loop Road centerline. Set 9-11-85
934-C	9G	58.37	LOMBARD ROAD	State Well Monument stamped B-55 in cul-de-sac @ N. end of road. Set 9-12-85 (Notes #788-A)
935-C	9G	59.89	NAPA JUNCTION ROAD	R.R. Spike in TP on SW. corner of Napa Junction Road & Theresa Avenue. Set 9-12-85 (Notes #788-A)
935-C	9G	59.89	THERESA AVENUE	R.R. Spike in TP on SW. corner of Napa Junction Road & Theresa Avenue. Set 9-12-85 (Notes #788-A)
936-C	9G	61.16	NAPA JUNCTION ROAD	R.R. Spike in JP #C-334 @ the intersection of State HIghway 29 & Napa Junction Road. Set 9-12-85 (Notes #788-A)
937-C	9G	53.96	EUCALYPTUS DRIVE	R.R. Spike in JP on the NE. corner of Theresa Avenue and Eucalyptus Drive. Set 9-12-85 (Notes #788-A)
937-C	9G	53.96	THERESA AVENUE	R.R. Spike in JP on the NE. corner of Theresa Avenue & Eucalyptus Drive. Set 9-12-85 (Notes #788-A)
938-C	9G	58.27	RIO DEL MAR	R.R. Spike in JP #426, apporximately half way between State HIghway 29 and Eucalyptus Drive on N. side of road. Set 9-12-85 (Notes 788-A)
939-C	9G	61.59	POCO WAY	R.R. Spike in LP #425, 25'+/- S. of Poco Way centerline & 38' W. of EP of State Highway 29. Reset 6-23-89 (Notes 788-B)
940-C	9G	54.70	MELVIN ROAD	R.R. Spike in JP-LP #421, @ the intersection of Melvin Road & Poco Way. Reset 6-23-89
940-C	9G	54.70	POCO WAY	R.R. Spike in JP-LP #421, @ the intersection of Poco Way and Melvin Road. Reset 6-23-89 (Notes #788-B)
941-C	9G	61.05	MELVIN ROAD	R.R. Spike in JP #4, 20' +/- W. of centerline of Melvin Road and 710' N. of intersection of Wilson Way & Melvin Road. Reset 6-23-89
942-C	9G	58.10	MELVIN ROAD	R.R. Spike in JP-LP #403, 20' +/- S. of centerline of Wilson Way & 25' W. of intersection of Wilson Way & Melvin Road.
943-C	9G	'54.00	JAMES ROAD	R.R. Spike in JP-LP #402 @ the intersection of Wilson Way & James Road.
944-C	9G	50.45	JAMES ROAD	R.R. Spike in JP-LP #401 @ the intersection of James Road & Donaldson Way. Reset 6-26-89
945-C	9G	44.51	JAMES ROAD	R.R. Spike in JP-LP #C400 @ the intersection of James Road & Crawford Way. Adjusted Elevation 6-26-89
946-C	9G	47.47	ANDREW ROAD	R.R. Spike with broken tip in JP #10, 20' +/- W. of centerline of Andrew Road and 110' +/- S. of intersection of Andrew Road & Wilson Way. Adjusted Elev. 6-27-89

NAPA COUNTY BENCHMARKS

BENCH NO.	MAP PAGE	ELEVATION FEET	ROAD NAME	DESCRIPTION
947-C	9G	45.86	ANDREW ROAD	R.R. Sike in JP-LP #398 at the intersection of Andrew Road & Donaldson Way. Adjusted Elev. 6-27-89
948-C	9G	39.78	ANDREW ROAD	R.R. Spike in JP-LP #C397 at the intersection of Andrew Road & Crawford Way. Adjusted Elev. 6-27-89
1000-C	10G	52.85	AMERICAN CANYON ROAD	Brass Disc stamped County of Napa on West end of South Parapet of bridge over American Canyon Creek. Adjusted 10-3-88
1001-C	10G	61.68	AMERICAN CANYON ROAD	R.R. Spike in Power Pole on North side of road and 100' +/- East of House # 690. Adjusted 10-3-88
1002-C	10G	74.75	AMERICAN CANYON ROAD	R.R. Spike in JP #30/24, N.W. corner of American Canyon Road & Flosden Road. Adjusted 10-3-88
1003-C	10G	103.93	AMERICAN CANYON ROAD	Nail & Shiner in top of Rock 45' left of Sta. 58+00. Adjusted 10-3-88
1004-C	10G	39.60	BROADWAY	Chiseled Square on top of E. Headwall at the approx. center of Box Culvert at M.P. 0.56 +/-. Adjusted 10-3-88
1005-C	10G	40.75	BROADWAY	R.R. Spike in TP #368 at M.P. 0.20 +/- and 27' +/- E. of road centerline. Adjusted 10-3-88
1006-C	10G	37.80	ANDREW ROAD	R.R. Spike in JP 50' +/- S. of the centerline of Thayer Way @ the intersection of Thayer Way & Andrew Road. Adjusted Elev. 6-27-89
1007-C	10G	43.86	JAMES ROAD	R.R. Spike in JP-LP #428 @ the intersection of Thayer Way & James Road.
1008-C	10G	39.23	AMERICAN CANYON, WEST	R.R. Spike in P.P. at the intersection of West American Canyon Road & James Road on the N.W. corner. Set 9-13-85
1008-C	10G	39.23	JAMES ROAD	R.R. Spike in PP @ the intersection of West American Canyon Road & James Road on the NW. corner. Set 9-13-85
1009-C	10G	24.43	AMERICAN CANYON, WEST	Well Monument in the middle of the intersection of West American Canyon Road & Elliott Drive. Set 9-13-85
1009-C	10G	24.43	ELLIOT DRIVE	Most Southerly Well Monument in the middle of the intersection of West American Canyon Road & Elliot Drive. Set 9-13-85 (Notes #788-A)
1010-C	10G	21.00	ELLIOT DRIVE	Well monument in the middle of intersection of Elliot Drive, Bedford Lane & Kent Drive. Set 9-13-85 (Notes #788-A)
1011-C	10G	18.93	ELLIOT DRIVE	Well Monument in the middle of the intersection of Elliot Drive, Kingsly Lane & Nottingham Lane. Set 9-13-85 (Notes #788-A)
1012-C	10G	16.63	KNIGHTSBRIDGE WAY	Well Monument in the middle of the intersection of Elliot Drive & Knightsbridge Way. Set 9-13-85 (Notes #788-A)
1012-C	10G	16.63	ELLIOT DRIVE	Well Monument in the middle of the intersection of Elliot Drive and Knightsbridge Way. Set 9-13-85 (Notes #788-A)

NAPA COUNTY BENCHMARKS

BENCH NO.	MAP PAGE	ELEVATION FEET	ROAD NAME	DESCRIPTION
1013-C	10G	21.36	KNIGHTSBRIDGE WAY	Well Monument in the middle of the intersection of Knightsbridge Way, Park Lane & Landsford Court. Set 9-13-85 (Notes #788-A)
1014-C	10G	18.99	ELLIOT DRIVE	Well Monument in the middle of the intersection of Elliot Drive and Folland drive. Set 9-13-85 (Notes #788-A)
1014-C	10G	18.99	FOLLAND DRIVE	Well Monument in the middle of the intersection of Elliot Drive and Foland Drive. Set 9-13-85 (Notes #788-A)
1015-C	10G	20.91	FOLLAND DRIVE	Well Monument in the middle of the intersectin of Folland Drive and Kemp Lane. Set 9-13-85 (Notes #788-A)
A-B	4F	575.17	BERRYESSA-KNOXVILLE RD	USBR Brass cap set in concrete on dirt pad for water tank located on hill at N. end of Putah Creek Park. Cap stamped 413-207-1 set 1977
916-U ~~A-C~~ same as	9G	30.556	AIRPORT PROP., NAPA CO	Brass disc on N. wall of transformer building at N.W. corner, approximately 2.4 feet above ground. Stamped "USGS #S468 SET 1951
B-B	4G	669.26	PUTAH CREEK DRIVE	USBR Brass cap set in concrete on Putah Creek Drive in Berryessa Park Subdivision located 42' +/- W. of JP #4 & S. of road. Cap stamped 413-207-3 set in 1977.
C-B	4G	485.56	BERRYESSA-KNOXVILLE RD	USBR Brass Cap set in concrete on knoll above pump house located aprox. half way between space #85 & 86 in Rancho Monticello Resort & 9' +/- from edge of bank. Cap stamped 413-207-5 set in 1977.
C-C	9G	28.320	AIRPORT PROP., NAPA CO	R.R. Spike in N.W. corner of the most N.W. T-hanger (old wooden T-hanger).
D-B	5G	480.09	BERRYESSA-KNOXVILLE RD	T-Bar, no tag, set by USBR located 20' +/- N. of pavement in tangent of road just S. of Berryessa Marina Resort and 0.3' +/- below finish grade @ M.P. 9.02 +/-. Set in March 1975
915-U ~~D-C~~ same as	9G	29.522	AIRPORT PROP., NAPA CO	Brass disc on top of headwall on N.W. corner of concrete bridge over Fagen Creek, under electrical conduit. Stamped "R-468-1951"
E-B	5G	524.24	BERRYESSA-KNOXVILLE RD	T-Bar, set by USBR located 0.1 +/- mile N. of Lake Berryessa Park Headquarters on E. side of road on top of small hill @ M.P. 6.90 +/-. Set March 1975
E-C	9G	39.050	AIRPORT PROP., NAPA CO	"MONUMENT EAST" T-bar and tag in center of approximately 6 foot square concrete slab on the prolongation of Runway 24 and approximately 18 feet W. of centerline of service road to the control tower.
F-B	5G	828.87	SPANISH FLAT LOOP ROAD	USBR Brass Cap. 0.2 +/- miles southeasterly up abandoned road adjacent to County Yard to second level building site off the right. Take the right fork as far as you can, then proceed on foot over top of hill 400'+/- in small clearing. Stamped 413-207-7
F-C	9F	7.390	AIRPORT PROP., NAPA CO	"MONUMENT SOUTH" T-bar, no tag, in the middle of cement pad, just S. of the prolongation fo the centerline of Runway 36L. Damaged

NAPA COUNTY BENCHMARKS

BENCH NO.	MAP PAGE	ELEVATION FEET	ROAD NAME	DESCRIPTION
G-B	5G	566.80	BERRYESSA-KNOXVILLE RD	USBR Brass Cap set in concrete 0.5 +/- miles S. of Spanish Flat Resort and 15' +/- E. of pavement & 30' S. of TP #40 @ M.P. 3.43 +/-. Cap stamped 413-207-9 set in 1977.
G-C	9F	8.710	AIRPORT PROP., NAPA,CO	"MONUMENT WEST" T-bar and tag in the middle of approximately 6 foot square concrete slab on the prolongation of the centerline of Runway 6.
H-B	5H	439.60	STEELE CANYON ROAD	USBR Brass Cap set in concrete located in Steel Park Marina, Northwest of top of boat ramp & W. of Sales Building. Cap stamped 413-207-11 set in 1977.
H-C	9G	24.760	AIRPORT PROP., NAPA CO	"MONUMENT NORTH #2" T-bar and tag in the middle of approximately 6 foot square concrete slab in a rectangle recessed area on the prolongation of the centerline of Runway 18 R.
I-B	5I	563.34	STATE HIGHWAY NO. 128	USBR Brass Cap set in concrete located 0.5 +/- miles N. of Markley Cove Resort and 400' +/- N. of M.P. 32.65, W. of Highway on top of cut bank. Cap stamped 413-207-17 set 1977.

NAPA COUNTY BENCHMARKS

BENCH NO.	MAP PAGE	ELEVATION FEET	ROAD NAME	DESCRIPTION
409-U	4D	1183.170	AETNA SPRINGS ROAD	18' NE. of Aetna Mine Camp, 3' higher than road, 5' SW. of SW. corner of house, in large embedded rock, Standard Tablet Stamped 18-TKM-1941-1183.
915-U	9G	29.522	AIRPORT BOULEVARD	On concrete bridge over Fagen Creek, on top of S. wingwall & under 4" conduit, 38 Yards SW. of S.P.R.R. Tracks, 17.5 SE. of road centerline, Standard Tablet Stamped R-468-1951 U.S.C.& G.S.
F-C	9F	7.390	AIRPORT PROP., NAPA CO	"MONUMENT SOUTH" T-bar, no tag, in the middle of cement pad, just S. of the prolongation fo the centerline of Runway 36L. Damaged
C-C	9G	28.320	AIRPORT PROP., NAPA CO	R.R. Spike in N.W. corner of the most N.W. T-hanger (old wooden T-hanger).
915-U SAME AS ~~D-C~~	9G	29.522	AIRPORT PROP., NAPA CO	Brass disc on top of headwall on N.W. corner of concrete bridge over Fagen Creek, under electrical conduit. Stamped "R-468-1951"
E-C	9G	39.050	AIRPORT PROP., NAPA CO	"MONUMENT EAST" T-bar and tag in center of approximately 6 foot square concrete slab on the prolongation of Runway 24 and approximately 18 feet W. of centerline of service road to the control tower.
916-U SAME AS ~~A-C~~	9G	30.556	AIRPORT PROP., NAPA CO	Brass disc on N. wall of transformer building at N.W. corner, approximately 2.4 feet above ground. Stamped "USGS #S468 SET 1951
H-C	9G	24.760	AIRPORT PROP., NAPA CO	"MONUMENT NORTH #2" T-bar and tag in the middle of approximately 6 foot square concrete slab in a rectangle recessed area on the prolongation of the centerline of Runway 18 R.
916-U	9G	30.556	AIRPORT PROP., NAPA CO	190.5' NE. of main entrance to Napa County Airport Administration Building, set vertically on N. wall of Transformer Building, 0.6' E. of NW. corner, and 2.2' above ground, Standard Tablet Stamped S-468-1951, U.S.C. & G.S.
G-C	9F	8.710	AIRPORT PROP., NAPA,CO	"MONUMENT WEST" T-bar and tag in the middle of approximately 6 foot square concrete slab on the prolongation of the centerline of Runway 6.
1002-C	10G	74.75	AMERICAN CANYON ROAD	R.R. Spike in JP #30/24, N.W. corner of American Canyon Road & Flosden Road. Adjusted 10-3-88
1003-C	10G	103.93	AMERICAN CANYON ROAD	Nail & Shiner in top of Rock 45' left of Sta. 58+00. Adjusted 10-3-88
1001-C	10G	61.68	AMERICAN CANYON ROAD	R.R. Spike in Power Pole on North side of road and 100' +/- East of House # 690. Adjusted 10-3-88
1000-C	10G	52.85	AMERICAN CANYON ROAD	Brass Disc stamped County of Napa on West end of South Parapet of bridge over American Canyon Creek. Adjusted 10-3-88
1008-C	10G	39.23	AMERICAN CANYON, WEST	R.R. Spike in P.P. at the intersection of West American Canyon Road & James Road on the N.W. corner. Set 9-13-85
1009-C	10G	24.43	AMERICAN CANYON, WEST	Well Monument in the middle of the intersection of West American Canyon Road & Elliott Drive. Set 9-13-85
949-C		26.56	AIRPORT PROP. NAPA	(SEE PG. 34 FOR DESC.)
950-C		24.75		

NAPA COUNTY BENCHMARKS

BENCH NO.	MAP PAGE	ELEVATION FEET	ROAD NAME	DESCRIPTION
1006-C	10G	37.80	ANDREW ROAD	R.R. Spike in JP 50' +/- S. of the centerline of Thayer Way @ the intersection of Thayer Way & Andrew Road. Adjusted Elev. 6-27-89
948-C	9G	39.78	ANDREW ROAD	R.R. Spike in JP-LP #C397 at the intersection of Andrew Road & Crawford Way. Adjusted Elev. 6-27-89
947-C	9G	45.86	ANDREW ROAD	R.R. Sike in JP-LP #398 at the intersection of Andrew Road & Donaldson Way. Adjusted Elev. 6-27-89
946-C	9G	47.47	ANDREW ROAD	R.R. Spike with broken tip in JP #10, 20' +/- W. of centerline of Andrew Road and 110' +/- S. of intersection of Andrew Road & Wilson Way. Adjusted Elev. 6-27-89
768-C	7G	83.92	ATLAS PEAK ROAD	Top of Brass Cap Well Monument at the intersection of Atlas Peak Road & Silver Trail.
769-C	7G	67.42	ATLAS PEAK ROAD	Brass Cap on North Abutment of Bridge at Atlas Peak Road & Milliken Creek.
928-C	9G	39.54	AVIATION WAY	R.R. Spike in cut off old pole adjacent to new pole on N. side of JP and 1' +/- above ground and 24' S. of road centerline and 300' +/- S.E. of intersection of Airport Blvd. & Aviation Way.
929-C	9G	55.44	AVIATION WAY	R.R. Spike in cut off old pole adjacent to new pole on N. side of JP and 2' +/- above ground and 24' S. of road centerline @ M.P. 0.35 +/-
505-C	5C	273.23	BALE LANE	Chiseled square in top of E. abutment at S. end of abutment of bridge over Napa River.
504-U	5C	273.25	BALE LANE	Chipped off corner of SE. edge of SW. concrete abutment of bridge on Bale Lane over Napa River.
618-C	6E	153.18	BELLA OAKS LANE	Chisled square @ N. end of headwall of culvert crossing R.R. Tracks. 18' +/- N. of road centerline and W. of R.R. Tracks. Set 7-19-89
401-C	4B	424.65	BENNETT LANE	Lowest nut on E. side of E. Steel "I" Beam at driveway for 3250 Bennett Lane and 50' +/- N. of road & 15' E. of driveway centerline.
400-C	4B	443.14	BENNETT LANE	Chiseled square on top and center of headwall 20' +/- E. of Bennett Lane & 50' S. of Evey Lane intersection @ M.P. 1.00.
A-B	4F	575.17	BERRYESSA-KNOXVILLE RD	USBR Brass cap set in concrete on dirt pad for water tank located on hill at N. end of Putah Creek Park. Cap stamped 413-207-1 set 1977
G-B	5G	566.80	BERRYESSA-KNOXVILLE RD	USBR Brass Cap set in concrete 0.5 +/- miles S. of Spanish Flat Resort and 15' +/- E. of pavement & 30' S. of TP #40 @ M.P. 3.43 +/-. Cap stamped 413-207-9 set in 1977.
C-B	4G	485.56	BERRYESSA-KNOXVILLE RD	USBR Brass Cap set in concrete on knoll above pump house located aprox. half way between space #85 & 86 in Rancho Monticello Resort & 9' +/- from edge of bank. Cap stamped 413-207-5 set in 1977.

NAPA COUNTY BENCHMARKS

BENCH NO.	MAP PAGE	ELEVATION FEET	ROAD NAME	DESCRIPTION
D-B	5G	480.09	BERRYESSA-KNOXVILLE RD	T-Bar, no tag, set by USBR located 20' +/- N. of pavement in tangent of road just S. of Berryessa Marina Resort and 0.3' +/- below finish grade @ M.P. 9.02 +/-. Set in March 1975
E-B	5G	524.24	BERRYESSA-KNOXVILLE RD	T-Bar, set by USBR located 0.1 +/- mile N. of Lake Berryessa Park Headquarters on E. side of road on top of small hill @ M.P. 6.90 +/-. Set March 1975
216-U	2F	1,054.27	BERRYESSA-KNOXVILLE RD	140' NE. of a small concrete bridge in an open meadow, 57' off road centerline, near a white wooden witness post, and 6' above road, U.S.G.S. Standard Disk Stamped 41-TKM-1054-1942 in concrete post.
219-U	2F	928.391	BERRYESSA-KNOXVILLE RD	200' W. of 60" Oak Tree, on N. side of creek, 38' SW. of road on knoll, Standard Tablet Stamped 42-TKM-928-1942.
218-U	2F	994.936	BERRYESSA-KNOXVILLE RD	0.4 miles SE. of a concrete bridge, 30' NW. of a private road, 18' NW. of the road centerline, near white wooken witness post, and 3' above road, Standard Tablet Stamped R-627-1942, set in concrete post.
213-U	2F	1,179.77	BERRYESSA-KNOXVILLE RD	49' E. of Scrub Oak Tree, 24' NE. of curve in road, on shoulder of old rock bed, Chiseled Square Painted 1179.6.
101-U	1E	2,074.28	BERRYESSA-KNOXVILLE RD	300' E. of Lake-Napa County Line, 12' S. of road, at curve, in 24" Pine Tree, Spike, Painted B..M 2074.1.
309-U	3G	640.90	BERRYESSA-KNOXVILLE RD	21' NW. of road, 4' S. of creek bank, in 24" Oak Tree, Bolt painted 640.8.
214-U	2F	1181.103	BERRYESSA-KNOXVILLE RD	On outside of a curve @ crest of hill, 25' NE. of road centerline, near a white wooden witness post, and 2' above road, Standard Disk Stamped S-627-1942, in concrete post.
103-U	1E	2090.403	BERRYESSA-KNOXVILLE RD	85' E. of a culvert, 15' N. of and 1' lower than the road, in rock outcrop, Standard Tablet Stamped 22-TKM-1942-2090.
215-U	2F	1054.099	BERRYESSA-KNOXVILLE RD	132' E. of causeway, 59' NE. of and 4' higher than road, in concrete post, Standard Tablet Stamped 41-TKM-1942-1054 (recovered by the U.S.C.& G.S. in 1942).
105-U	1E	2,013.54	BERRYESSA-KNOXVILLE RD	23' SW. of and 4' higher than the road at crest of hill, on embedded rock, small Square Painted 2013.3.
310-U	3G	699.80	BERRYESSA-KNOXVILLE RD	N. of Old Toll Road, at foot of hill, 160' SE. of forks of road NE., Copper Nail & Washer in root on W. side of 35" Oak Tree, painted 700.0.
208-U	2E	1854.734	BERRYESSA-KNOXVILLE RD	24' W. of and 2' higher than road, 15' S. of large Sand Stone Boulder, in embedded rock, Standard Tablet Stamped 23-TKM-1855-1942.
217-U	2F	989.12	BERRYESSA-KNOXVILLE RD	54' SW. of road, on NE. side of creek, in Oak Tree, R.R. Spike Painted 989.0.

NAPA COUNTY BENCHMARKS

BENCH NO.	MAP PAGE	ELEVATION FEET	ROAD NAME	DESCRIPTION
210-U	2F	1491.762	BERRYESSA-KNOXVILLE RD	50' SW. of the intersection of Berryessa-Knoxville Road & Knoxville-Devilshead Road, 20' NE. of Knoxville-Devilshead Road, in embedded rock, Standard Tablet Stamped 24-TKM-1492-1942.
211-U	2F	1262.658	BERRYESSA-KNOXVILLE RD	105' NW. of Four Corners, 48' SE. of NE. corner of a brick office building, 1' from wall, in concrete post, Standard Tablet Stamped 25-TKM-1942-1262.
106-U	1F	1,556.40	BERRYESSA-KNOXVILLE RD	47' NE. of road, 37' W. of tree, SW. of draw, on top of hill, at curve in road, on embedded rock, Chiseled Square Painted 1556.2.
212-U	2F	1262.786	BERRYESSA-KNOXVILLE RD	1.0 miles E. of the junction of Knoxville-devilshead road, 84' N. of road centerline, 50' E. of a large brick building, 2' S. of a rock retaining wall, and near a white wooden witness post, U.S.G.S. Standard Tablet Stamped 25-TKM-1262-1942, in conc. post
100-U	1E	2073.998	BERRYESSA-KNOXVILLE RD	500' E. of the Napa-Lake County Line, 60' W. of 30" Pine Tree marked U.S.B.M. in white letters, 40' N. of the N. bank of a creek, on the E. bank of a small gulch near a white wooden witness post, 3' +/- above road, Standard Disk U 627-1942, in conc. post
104-U	1E	2011.925	BERRYESSA-KNOXVILLE RD	At a road junction, 75' E. of a private road, 15' S. of the centerline of the main road, near a white wooden witness post, 2' above foad, Standard Disc Stamped T 627-1942, set in concrete post.
209-U	2F	1491.890	BERRYESSA-KNOXVILLE RD	55' SE. of the center of the junction of Knoxville-Devilshead road, 40' S. of the centerline of Berryessa-Knoxville Road & 21' N. of the centerline of Knoxville-Devilshead Road, near white witness post, U.S.G.S. Standard Disk 24-TKM-1942 in concrete post
308-U	2G	698.496	BERRYESSA-KNOXVILLE RD	18' S. of road centerline, 3' N. of barbed wire fence, near a white wooden witness post and level with road, Standard Tablet Stamped P-627-1942, set in concrete post.
102-U	1E	2090.534	BERRYESSA-KNOXVILLE RD	75' E. of large steel culvert, 18' N. of centerline of road, near white witness post, in the S. side of Lava Rock Outcrop (a whie cross 2' W. of the mark faces the road on the same outcrop) U.S.G.S. Standard Disc Stamped 22-TKM-2090-1942 in concrete post
207-U	2E	1854.865	BERRYESSA-KNOXVILLE RD	On the brow of a steep grade, 24' SW. of the road centerline, 17' SE. of a sand stone rock with a white cross on it, near a white wooden witness post, in a Lava Outcrop, U.S.G.S. Standard Disk, Stamped 23-TKM-1855-1942.
224-U	2G	932.67	BERRYESSA-KNOXVILLE RD	41' SE. of & 3' lower than road @ the crest of a hill, 6' from Scrub Oak Tree, among scattered boulders, on embedded rock, Chiseled Square Painted 932.6.
225-U	2G	937.114	BERRYESSA-KNOXVILLE RD	On outsede of a curve, 40' NE. of a gateway to a private road, 27' W. of main road centerline, near a white wooden witness post, in the top of a lava rock outcrop about 5' above ther road, Standard Tablet Stamped Q-627-1942.

NAPA COUNTY BENCHMARKS

BENCH NO.	MAP PAGE	ELEVATION FEET	ROAD NAME	DESCRIPTION
226-U	2G	767.410	BERRYESSA-KNOXVILLE RD	66' NW. of culvert, 23' W. of and 2' higher than road, NE. of draw, Standard Tablet Stamped 43-TKM-1942-767, recovered by U.S.C. & G.S. in 1942.
227-U	2G	767.538	BERRYESSA-KNOXVILLE RD	30' NE. of a NE. bank of a small creek, 27' W. of road centerline, near a white wooden witness post, and level with road, U.S.G.S. Standard Tablet Stamped 43-TKM-767-1942, set in concrete post.
223-U	2G	928.518	BERRYESSA-KNOXVILLE RK	0.3 miles NW. of an open concrete creek crossing, in a flat meadow, 37' SW. of road centerline, near a white wooden witness post, level withe the road, U.S.G.S. Standard Tablet Stamped 42-TKM-928-1942, set in concrete post.
733-C	7F	60.23	BIG RANCH ROAD	R.R. Spike in 48" Eucalyptus Tree, 30' +/- left of Sta. 94+25. (Notes #562-B)
734-C	7F	57.69	BIG RANCH ROAD	R.R. Spike in 60" Eucalyptus Tree, 30' +/- right of Sta. 78+20. (Notes #562-B)
812-C	8F	38.42	BIG RANCH ROAD	Brass Disc on top of E. K-Rail & 5' +/- N. of S. end on new bridge across Salvador Outfall Channel @ M.P. 0.24. Set 12-28-88 (Notes #833)
730-C	7F	63.85	BIG RANCH ROAD	Top of Brass Cap in City Well Monument 6' +/- W. of Big Ranch Road centerline and 11' S. of Oak Knoll Avenue centerline. (Notes #788)
811-C	8F	45.89	BIG RANCH ROAD	R.R. Spike in Guy Pole, 25' +/- right of Trancas Street Station 38+75. (Notes #562-B)
813-C	8F	38.52	BIG RANCH ROAD	R.R. Spike in PP, 28' +/- right of Sta. 24+05. (Notes #526-B)
737-C	7F	48.59	BIG RANCH ROAD	R.R. Spike in 24" Black Walnut, 80' +/- left of Sta. 36+25. (Notes #562-B)
736-C	7F	49.11	BIG RANCH ROAD	R.R. Spike in PP, 30' +/- right of Sta. 49+50. (Notes #562-B)
735-C	7F	60.13	BIG RANCH ROAD	R.R. Spike in PP, 25' +/- right of Sta. 62+70. (Notes #562-B)
506-C	5C	266.58	BIG TREE ROAD	Chiseled Square on top of N. parapet @ approx. center of parapet of bridge & 50' +/- E. of old R.R. R/W.
1004-C	10G	39.60	BROADWAY	Chiseled Square on top of E. Headwall at the approx. center of Box Culvert at M.P. 0.56 +/-. Adjusted 10-3-88
1005-C	10G	40.75	BROADWAY	R.R. Spike in TP #368 at M.P. 0.20 +/- and 27' +/- E. of road centerline. Adjusted 10-3-88
810-U	8F	20.712	BROWN STREET	At the Napa County Court House, set vertically in NE. wall, 25.2' NW. of center of NE. entrance, 3.0' SE. ofthe N. corner of building, 3.7' above the sidewalk, Standard Tablet Stamped 20 U.S.G.S. (RESET in 1959 by U.S.C. & G.S.
801-U	8F	167.21	BUHMAN AVENUE	In front of Browns Valley School, at foot of SW. corner of water tank, top of bolt.

NAPA COUNTY BENCHMARKS

BENCH NO.	MAP PAGE	ELEVATION FEET	ROAD NAME	DESCRIPTION
410-C	4D	678.082	BUTTS CANYON ROAD	Brass Disc Stamped "NAPA CO." on SW. corner of new bridge deck at James Creek. Set 12-19-86
306-U	3D	1,024.24	BUTTS CANYON ROAD	300' +/- N. of crest of hill, 21' W. of & 3' higher than Butts Canyon Road, opposite S. end of rock cut, 12' NE. of drain, on rock outcrop, Chiseled Square Painted 1,024.3.
307-U	3D	900.068	BUTTS CANYON ROAD	100' S. of side road NE., 15' N. of large black rock on rocky nose of ridge, 25' E. of road, 9' E. of creek, in rock outcrop, @ M.P. 17.83, Standard Tablet Stamped 38-TKM-1941-900. (OK 12-5-86)
305-U	3D	648.743	BUTTS CANYON ROAD	75' +/- N. of Butts Canyon Road & 10' W. of Snell Valley Road & 24' N. of 24" Oak Tree, Standard Tablet Stamped 39-TKM-1941-645. Reset 1970.
408-C	4B	366.63	CALISTOGA FAIRGROUNDS	Middle "E" in Renssealer top of Fire Hydrant at Fairgrounds, 70' +/- W. of Exhibit Building in-line with N. edge of building. (Notes #632)
522-U	5F	459.26	CHILES-POPE VALLEY RD.	On diagonal concrete bridge, approx. halfway between Sage Canyon Road & Lower Chiles Road, on NW. wingwall, Chiseled Square Painted 459.27.
413-U	4E	853.593	CHILES-POPE VALLEY RD.	2.8 Miles SE. of Pope Valley, 25' NE. of and 5' higher than road @ crest of hill, @ foot of 30" Oak Tree in embedded rock, Standard Tablet Stamped 44-TKM-1941-854.
412-U	4E	651.000	CHILES-POPE VALLEY RD.	SE. of the intersection of Chiles-Pope Valley Rd. & Pope Valley Cross Roads, 20' +/- S. of Pope Valley Cross Roads centerline, 75' +/- E. of Chiles-Pope Valley Road centerline, Standard Tablet Stamped 43-TKM-1941-651, PAINTED 651.0.
773-C	7G	1,192.64	CIRCLE OAKS DRIVE	R.R. Spike in JP at the intersection of Circle Oaks Drive & Rock Rose Ct. & Ridgecrest Drive. Set 6-8-89
774-C	7G	1,275.85	CIRCLE OAKS DRIVE	R.R. Spike in JP at the intersection of Circle Oaks Drive & Catalpa Court. Set 6-8-89
772-C	7G	1,000.69	CIRCLE OAKS DRIVE	R.R. Spike in JP #5 at the intersection of Circle Oaks Drive & Sunny Hill Lane. Set 6-7-89
782-C	7H	966.21	CIRCLE OAKS DRIVE	R.R. Spike in JP at the intersection of Circle Oaks Drive & Zinnia Lane. Set 6-7-89
783-C	7H	944.78	CIRCLE OAKS DRIVE	R.R. Spike on backside of 12" x 12" sign post for Circle Oaks Subdivision. Located NW. of the intersection of Circle Oaks Drive & State Highway No. 121. set 6-1-89
638-C	6E	110.53	COOK ROAD	Chiseled Square on top of W. end of S. parapet of bridge across Napa River on Cook Road. (Notes #788)
827-C	8G	145.13	COOMBSVILLE ROAD	Chiseled Square on NW corner of N. parapet footing on bridge over Murphy Creek @ M.P. 1.66. Set 11-5-92

NAPA COUNTY BENCHMARKS

BENCH NO.	MAP PAGE	ELEVATION FEET	ROAD NAME	DESCRIPTION
826-C	8G	123.49	COOMBSVILLE ROAD	Chiseled Square on top-middle of D.I. at NW. corner of Coombsville Road & Fabiola Drive. Set 11-2-92
781-C	7H	1,081.82	COUNTRY CLUB LANE	R.R. Spike in JP at the intersection of Country Club Lane & Chestnut Court. Set 6-16-89
780-C	7G	1,157.34	COUNTRY CLUB LANE	R.R. Spike in JP at the intersection of Country Club Lane & Zinnia Lane. Set 6-16-89
775-C	7G	1,394.50	COUNTRY CLUB LANE	R.R. Spike in JP at the intersection of Country Club Lane & Ridgecrest Drive. Set 6-9-89
776-C	7G	1,445.36	COUNTRY CLUB LANE	R.R. Spike in JP at the intersection of Country Club Lane & Ridgecrest Drive & Ridgecrest Court. Set 6-14-89
777-C	7G	1,445.36	COUNTRY CLUB LANE	R.R. Spike in JP at the intersection of Country Club lane & Sunny Hill Lane. Set 6-14-89
778-C	7G	1,396.45	COUNTRY CLUB LANE	R.R. Spike in JP at the intersection of Country Club Lane & Juniper Drive. Set 6-15-89
779-C	7G	1,317.98	COUNTRY CLUB LANE	R.R. Spike in JP at the intersection of Country Club Lane & Columbine Court. Set 6-15-89
531-C	5D	312.93	CRYSTAL SPRINGS ROAD	R.R. Spike in 8" Ash, 15' left of Sta. 3+45.
512-C	5D	274.39	CRYSTAL SPRINGS ROAD	Chiseled Square in middle of DI, on back side, on SE. corner of intersection of Crystal Springs Road & Silverado Trail. Set 12-29-88
535-C	5D	1,010.44	DEER PARK ROAD	R.R. Spike in 12" Live Oak, 50' +/- right of Sta. 35+60. (Notes 501-D)
541-C	5D	1,340.62	DEER PARK ROAD	R.R. Spike in 12" Oak, 100' left of Sta. 3+25. (New sta., Notes #501-C)
532-C	5D	787.60	DEER PARK ROAD	R.R. Spike in JP, 20' +/- right of Sta. 3+50. (Notes #501-D)
534-C	5D	948.21	DEER PARK ROAD	R.R. Spike in 12" Forked Oak, 15' +/- left of Sta. 25+55. (Notes 501-D)
525-C	5D	231.22	DEER PARK ROAD	Chiseled square on top-center of W. side of DI, 40' +/- S. of Deer Park Road centerline on W. side of Highway 29 @ M.P. 30.07. Set 10-19-92
530-C	5D	235.04	DEER PARK ROAD	Brass Cap in top of bridge deck at SW. corner of bridge across Napa River.
533-C	5D	875.52	DEER PARK ROAD	R.R. Spike in 14" Oak, 50' +/- left of Sta. 15+25. (Notes 510-D)
540-C	5D	1,280.17	DEER PARK ROAD	R.R. Spike in 36" Pine, 17' right of Sta. 94+50. (Notes #501-C)
539-C	5D	1,221.54	DEER PARK ROAD	R.R. Spike in TP 125' +/- right of Sta. 81+75. (Notes 501-D)
538-C	5D	1,174.42	DEER PARK ROAD	Chiseled Square in top of 4" x 4" concrete post (P.G.&E. gas main marker) 10' +/- right of Sta. 53+60. (Notes #501-D)

NAPA COUNTY BENCHMARKS

BENCH NO.	MAP PAGE	ELEVATION FEET	ROAD NAME	DESCRIPTION
537-C	5D	1,125.89	DEER PARK ROAD	R.R. Spike in 12" Live Oak, 15' +/- right of Station 47+50. (Notes #501-D)
536-C	5D	1,070.40	DEER PARK ROAD	Top of iron gate post closest to road, 30' +/- right of Sta. 41+60. (Notes #501-D)
200-U	2E	607.75	DEVILSHEAD AREA	NW. of round corral, S. of old cabin, 10' S. of old fence corner, 10' NE. of road, bolt in base on E. side of 12" Oak Tree, Painted 607.7.
202-U	2E	1592.059	DEVILSHEAD AREA	240' NW. of mine shaft, 150' SE. of forks of old dim road, 8' N. of road in embedded rock, Standard Tablet Stamped 36-TKM-1942-1592.
201-U	2E	599.403	DEVILSHEAD AREA	500' SW. of mouth of Mysterious Creek, 50' SW. of intersection of draw of old road SE. uphill, 35' S. of draw on rocky hill, 4' higher than draw, in embedded rock, Standard Tablet Stamped 37-TKM-1942-599.
204-U	2E	1849.505	DEVILSHEAD AREA	26' SW. of W. part of switchback at nose of hill, 28' NW. of lone Pine Tree, in embedded rock, Standard Tablet Stamped 35-TKM-1942-1849.
203-U	2E	1,662.00	DEVILSHEAD AREA	10' NE. of and 4' higher than road, N. of draw, in large boulder, Chiseled Square Painted 1,661.9.
713-U	7E	322.435	DRY CREED ROAD	SW. corner of bridge over Dry Creek, Chiseled Square Painted 322.3.
808-C	8F	108.820	DRY CREEK ROAD	PK Nail in top of Prune Stump, 30' +/- left of baseline Sta. 29+30. (Notes #651-D)
710-C	7F	167.890	DRY CREEK ROAD	R.R. Spike in JP #37, 35' left of baseline Sta. 90+90 +/-. (Notes #651-D)
711-C	7F	147.592	DRY CREEK ROAD	Top of angle iron, 40' +/- left of baseline Sta. 83+00. (Notes #651-D)
712-C	7F	137.869	DRY CREEK ROAD	Top of T-Bar, 30' +/- right of baseline Sta. 72+25. (Notes #651-D)
713-C	7F	121.415	DRY CREEK ROAD	PK Nail in 18" Acacia root, 25' +/- left of baseline Sta. 61+40 +/-. (Notes #651-D)
714-C	7F	113.685	DRY CREEK ROAD	Top of T-Bar, 30' +/- left of baseline Sta. 51+10 +/-. (Notes #651-D)
715-C	7F	107.658	DRY CREEK ROAD	Top of angle iron, 40' +/- left of baseline Sta. 38+20 +/-. (Notes #651-D)
806-C	8F	117.088	DRY CREEK ROAD	R.R. Spike in root of 72" Eucalyptus tree, 22' +/- left of baseline Sta. 6+90. (Notes #651-D)
807-C	8F	107.933	DRY CREEK ROAD	R.R. Spike in root of 72" Eucalyptus Tree, 30' +/- right of baseline Sta. 18+35 +/-. (Notes #651-D)
701-C	7D	559.512	DRY CREEK ROAD	R.R. Spike in 36" Oak Tree, 200' +/- W. of intersection of Dry Creek Road and Oakville Grade on N. side of road. (Notes #820)
805-C	8F	174.51	DRY CREEK ROAD	R.R. Spike in JP #34, 15' +/- right of Sta 16+90 +/-. (Notes #651-A)

NAPA COUNTY BENCHMARKS

BENCH NO.	MAP PAGE	ELEVATION FEET	ROAD NAME	DESCRIPTION
804-C	8F	169.52	DRY CREEK ROAD	R.R. Spike in 30" Oak; 100' +/- right of Sta. 7+80 +/-. (Notes #651-A)
803-C	8F	167.77	DRY CREEK ROAD	R.R. Spike in 18" Oak Tree, 15' +/- right of Sta. 1+65 +/-. (Notes #651-A)
700-C	7D	612.016	DRY CREEK ROAD	Spike in JP #8 @ intersection of Dry Creek Road and Mt. Veeder Road. (Notes #820)
712-U	7E	387.704	DRY CREEK ROAD	10' +/- S. of JP #106 behind fence & 100' S. & 100' W of house & 25' N. of road & 1' E. of fence, in concrete post, Standard Tablet Stamped 91-S-1947, painted 387.5.
714-U	7E	353.717	DRY CREEK ROAD	60.00' W. & 30' N. of Y-junctions of roads in concrete post, Standard Tablet Stamped 92-S-1947, Painted 353.5.
715-U	7E	179.973	DRY CREEK ROAD	27.00' S. & 16.00' E. of T-junction S. (Private Road S.) in concrete post, Standard Tablet Stamped 93-S-1947, Painted 179.8.
706-U	7D	554.334	DRY CREEK ROAD	45 Yards E. of the intersection of Dry Creek Road & Oakville Grade, at the mouth of a small creek on the N. bank of Dry Creek, @ a concrete bridge over a small creek, in NW. wingwall, 9.2' E. of W. end of wingwall, Standard Tablet Stamped D-469-1951.
711-U	7E	442.469	DRY CREEK ROAD	25' S. of road on N. root of 36" Oak Tree, copper nail & washer, Painted 442.3.
710-U	7E	503.436	DRY CREEK ROAD	21' S. & 21' W of dim T junction N. in concrete post, Standard Tablet Stamped 90-S-1947 painted 503.3.
704-U	7D	646.467	DRY CREEK ROAD	1.1 Miles W. of the intersection of Oakville Grade & Dry Creek Road, 75 +/- Yards SE. of Enterprize School, at concrete bridge over Dry Creek, in top of NE. end of SE. guard rail, 29' SW. of centerline of road to School, Standard Tablet Stamped 89-S-1947
716-U	7F	106.468	DRY CREEK ROAD	23' S. ant 3' W. of T junction N., 6' S. of PP, in concrete post, Standard Tablet Stamped 94-S-1947, painted 106.3. Reset 1970
700-U	7D	1521.392	DRY CREEK ROAD	20' E. of road in concrete post, Standard Taplet Stamped 88-S-1947 Painted 1,521.4.
701-U	7D	1111.045	DRY CREEK ROAD	21' N. and 18' E. of cross roads of Seventh Day Adventist Church, on NW. side of 18" Oak Tree, copper nail & washer painted 1111.0.
702-U	7D	1099.583	DRY CREEK ROAD	2.0 Miles W. from the intersection of Oakville Grade & Dry Creek Road to Enterprize Seventh Day Adventist, 71' N. of road centerline, 41.3' S. of SE. corner of church building, 7.6' feet west of a fence corner, Standard Tablet Stamped H-469-1951 USC & GS
703-U	7D	1110.826	DRY CREEK ROAD	2.0 Miles W. of the intersection of Oakville Grade & Dry Creek Road to Seventh Day Adventist Church, copper nail with washer driven in the top of a root on the N. side of 14" Oak Tree, 96.9' S. of SE corner of Church, 56' S. of Bench Mark No. H-469.

NAPA COUNTY BENCHMARKS

BENCH NO.	MAP PAGE	ELEVATION FEET	ROAD NAME	DESCRIPTION
502-C	5C	322.29	DUNAWEAL LANE	Brass Cap in top of Bridge Deck at NE. corner of Bridge across Napa River. (Notes #734)
623-C	6E	146.25	DWYER ROAD	R.R. Spike in JP, first pole W. of R.R. Tracks, 18' +/- N. of road centerline. Set 7-12-89
814-C	8F	65.71	EASUM DRIVE	R.R. Spike in E. side of JP #4, 25' right of Sta. 0+20. (Notes #572)
1011-C	10G	18.93	ELLIOT DRIVE	Well Monument in the middle of the intersection of Elliot Drive, Kingsly Lane & Nottingham Lane. Set 9-13-85 (Notes #788-A)
1014-C	10G	18.99	ELLIOT DRIVE	Well Monument in the middle of the intersection of Elliot Drive and Folland drive. Set 9-13-85 (Notes #788-A)
1010-C	10G	21.00	ELLIOT DRIVE	Well monument in the middle of intersection of Elliot Drive, Bedford Lane & Kent Drive. Set 9-13-85 (Notes #788-A)
1012-C	10G	16.63	ELLIOT DRIVE	Well Monument in the middle of the intersection of Elliot Drive and Knightsbridge Way. Set 9-13-85 (Notes #788-A)
1009-C	10G	24.43	ELLIOT DRIVE	Most Southerly Well Monument in the middle of the intersection of West American Canyon Road & Elliot Drive. Set 9-13-85 (Notes #788-A)
937-C	9G	53.96	EUCALYPTUS DRIVE	R.R. Spike in JP on the NE. corner of Theresa Avenue and Eucalyptus Drive. Set 9-12-85 (Notes #788-A)
826-C	8G	123.49	FABIOLA DRIVE	Chiseled Square on top-middle of DI at NW. corner of Fabiola Drive & Coombsville Road. Set 11-2-92
1014-C	10G	18.99	FOLLAND DRIVE	Well Monument in the middle of the intersection of Elliot Drive and Foland Drive. Set 9-13-85 (Notes #788-A)
1015-C	10G	20.91	FOLLAND DRIVE	Well Monument in the middle of the intersectin of Folland Drive and Kemp Lane. Set 9-13-85 (Notes #788-A)
821-C	8F	46.99	FOSTER ROAD	Spike in JP #1551, 13, @ the intersection of Foster Road & Jacqueline Court 25' +/- E. of Sta. 13+50 +/-. (Notes 514-A)
501-C	5B	484.321	FRANZ VALLEY SCHOOL RD	Brass Disk on top of headwall, 110' SE. of Shaw-Williams Court & 2.5' N. of S. end of headwall of masonry bridge culvert. Reset of U.S.G.S. bench 73-GWM-1942-484.
502-U	5B	484.321	FRANZ VALLEY SCHOOL RD	110' SE. of the intersection of Franz Valley Road & Shaw-Williams Court, in NE. headwall of masonry bridge culvert over creek, Standard Tablet Stamped 73-GWM-1942-484.
500-U	5B	977.728	FRANZ VALLEY SCHOOL RD	0.8 Miles NE. of Franz Valley School, 18' S. of road, @ summit @ County Line, 4' higher than road, Standard Iron Post encased in concrete and Stamped 970 (recovered in 1942).

NAPA COUNTY BENCHMARKS

BENCH NO.	MAP PAGE	ELEVATION FEET	ROAD NAME	DESCRIPTION
501-U	5B	694.53	FRANZ VALLEY SCHOOL RD	At approx. halfway between Petrified Forest Road & Napa-Sonoma County Line, at "U" bend in road, on top of S. end of E. headwall of concrete culvert over creek, top of steel rod projectiong 1" above finished surface, painted 694.5.
606-C	6D	170.20	GALLERON LANE	R.R. Sike in first JP-LP E. of State Highway #29 and S. of road centerline. Set 8-1-89 (Notes #788-B)
612-C	6E	164.52	GALLERON LANE	R.R. Spike in JP, 20' +/- N. of centerline @ M.P. 0.30 +/- and 100' E. of house #1098. (Notes 788)
734-U	7I	399.107	GORDON VALLEY ROAD	On W. end of spillway of Lake Curry, a Cheseled Cross, Painted Red, elevation by City Engineer of Vallejo, Painted 391.98, Elevation by U.S.G.S.
736-U	7I	272.132	GORDON VALLEY ROAD	200' +/- E. of School, 30' N. & 17' E. of centerline of road SW., on NE. headwall of concrete culvert, Chiseled Square Painted 272.2.
733-U	7H	406.501	GORDON VALLEY ROAD	Alonge W. edge of Lake Curry, in a small bar pit 70' W. of a small drain, 28' S. of road, in concrete post, Standard Tablet Stamped 65-S-1947, Painted 406.501.
732-U	7H	414.696	GORDON VALLEY ROAD	0.2 miles W. of ranch house, 32' N. & 41' W. of the centerline of road & small bridge, Copper Nail & Washer in N. root of 4' Oak Tree, Painted 414.7.
617-U	6H	763.593	GORDON VALLEY ROAD	10' W. of road & 4' higher than road, Chiseled Square Painted 763.6.
729-U	7H	658.588	GORDON VALLEY ROAD	10' E. of road on top of 4' rock, Standard Tablet Stamped 67-S-1947, Painted 638.6.
730-U	7H	528.551	GORDON VALLEY ROAD	10' E. of road & 2' N. of E. & W. fence, on the NW. side of 24" Oak Tree, Copper Nail & Washer, Painted 528.6.
731-U	7H	464.010	GORDON VALLEY ROAD	At E. edge of Hayfield, 33' E. of road & 2' W. of angle in fence, in Concrete Post, Standard Tablet Stamped 66-S-1947, Painted 464.0.
735-U	7I	299.211	GORGON VALLEY ROAD	Along road to Lake Curry, 0.3 +/- miles S. of reservoir S. boundary, 27' W. of road, Standard Tablet in concrete post stamped 64-S-1947, Painted 299.2.
408-U	4B	365.290	GRANT STREET	At the intersection of Grant Street & Lake Street, in Calistoga, in E. end of N. headwall of concrete culvert, Standard Tablet Stamped 85-M-1933-364, Painted B.M. 364.4.
600-C	6D	235.02	GRAYSON AVENUE	R.R. Spike in JP-LP #289,1611, the first pole W. of State Highway #29 on N. side of road. Set 10-25-89 (Notes 788-B)
913-C	9F	12.94	GREEN ISLAND ROAD	R.R. Spike in JP @ M.P. 2.12 +/- and 12' +/- E. of road centerline. Set 9-10-85

NAPA COUNTY BENCHMARKS

BENCH NO.	MAP PAGE	ELEVATION FEET	ROAD NAME	DESCRIPTION
916-C	9G	29.70	GREEN ISLAND ROAD	R.R. Spike in PP @ M.P. 1.24 +/- and 12' +/- S. of road centerline. Set 9-10-85
920-C	9G	39.20	GREEN ISLAND ROAD	R.R. Spike in JP @ M.P. 0.38 +/- and 15' +/- N. of road centerline and 54' +/- W. of driveway centerline to #520. Set 9-10-85
919-C	9G	32.33	GREEN ISLAND ROAD	R.R. Spike in JP @ M.P. 0.67 +/- and 12' +/- N. of road centerline & 115' +/- W. of a set of double R.R. Tracks. Set 9-10-85
915-C	9F	25.16	GREEN ISLAND ROAD	R.R. Spike in PP @ M.P. 1.60 +/-, 12' +/- S. of road centerline. Set 9-10-85
914-C	9F	9.90	GREEN ISLAND ROAD	R.R. Spike in PP @ M.P. 1.85 +/- and 12' +/- S. of road centerline. Set 9-10-85
911-C	9F	7.02	GREEN ISLAND ROAD	R.R. Spike in JP @ M.P. 2.62 +/- and 15' +/- S. of road centerline. Reset 7-6-89
921-C	9G	58.97	GREEN ISLAND ROAD	R.R. Spike in JP @ intersection of Green Island Road & Paoli Loop Road. Set 9-11-85
912-C	9F	5.75	GREEN ISLAND ROAD	R.R. Spike in JP #7 @ M.P. 2.35 +/- and 12' +/- NE. of road centerline at bend in road. Set 9-11-85
918-C	9G	28.20	GREEN ISLAND ROAD	R.R. Spike in JP, N. of road centerline across form Sewer Pump Station. Set 6-29-89
917-C	9G	24.96	GREEN ISLAND ROAD	R.R. Spike in JP @ M.P. 1.01 +/- @ first bend in road & 20' S. of road centerline. Reset 6-30-89
901-U	9F	5.627	GREEN ISLAND ROAD	On E. bank of the Napa River @ Brazos Station, on the levee due W. of the Station, At pole 40.80, 37' S. of R.R. Tracks centerline, Standard Tablet Stamped Tidal 1-1922 set in conc. post. NOTE: Oct. 1949, it was reported to have settled 1.1'.
902-U	9F	12.513	GREEN ISLAND ROAD	0.7 Miles SE. of Brazos Station, 80' NW. of the third pole, 25.8' SW. of the SW. S.P.R.R. rail, 8' SE. of the center of a large wooden gate, 1.5' SE. of a wire fence, level with tracks, in concrete post, Standart Tablet Stamped X-205-1935.
828-C	8G	258.42	GREEN VALLEY ROAD	R.R. Spike in PP 9/14 @ the intersection of Wild Horse Valley Road & Green Valley Road. Set 11-9-92
406-C	4B	385.18	GREENWOOD AVENUE	R.R. Spike in JP, 18' +/- E. of Myrtledale & 30' +/- S. of Greenwood.
407-C	4B	391.38	GREENWOOD AVENUE	Chiseled Square @ NW. corner of E. abutment of bridge on Greenwood Avenue @ Creek.
836-C	8G	74.31	HARDING AVENUE	Top of N. nut on fire hydrant @ Shelter Avenue & Harding Avenue.

NAPA COUNTY BENCHMARKS

BENCH NO.	MAP PAGE	ELEVATION FEET	ROAD NAME	DESCRIPTION
830-C	8G	74.74	HARDING AVENUE	Top of N. nut on fire hydrant @ Imola Avenue & Harding Avenue.
765-C	7G	112.32	HARDMAN AVENUE	Spike in JP. #6, 25' +/- S. of Hardman Avenue centerline & 600' +/- W. of Atlas Peak Road.
766-C	7G	90.56	HARDMAN AVENUE	Top of brass cap in City Well Monument #31-C @ the intersection of Hardman Avenue & Atlas Peak Road.
759-C	7F	35.50	HARDMAN AVENUE	Chiseled Square on top of NW. wingwall @ abutment end of wingwall on bridge.
762-C	7F	66.65	HARDMAN AVENUE	Spike in anchor pole, 25' +/- S. of Hardman Avenue centerline & approx. midway between Silverado Trail & crest of hill on Hardman Avenue.
763-C	7G	103.91	HARDMAN AVENUE	Spike in TP, 25' +/- S. of Hardman Avenue centerline & 200' +/- W. of crest of hill. (1st. hill E. of Silverado Trail.)
764-C	7G	137.51	HARDMAN AVENUE	Spike in JP, 35' +/- S. of Hardman Avenue centerline @ crest of hill, 400' +/- W. of Estee Avenue.
310-C	3E	711.93	HARNESS DRIVE	R.R. Spike in JP. located SW. of intersection of Harness Drive & Wagon Wheel Drive. Set 4-12-89 (Notes #788-B)
311-C	3E	936.41	HARNESS DRIVE	R.R. Spike in JP. #27, located NW. of the intersection of Harness Drive & Spur Street. Set 4-13-89 (Notes #788-B)
307-C	3E	510.24	HARNESS DRIVE	R.R. Spike in JP. #12 @ the intersection of Harness Drive & Stagecoach Canyon Road. Set 4-10-89 (Notes #788-B)
560-C	5H	830.18	HEADLANDS DRIVE	Well Monument @ the intersection of Headlands Drive & Steel Canyon Road. Set 4-27-89 (Notes #788-B)
561-C	5H	999.05	HEADLANDS DRIVE	Well Monument @ the intersection of Headlands Drive & the upper end of Westridge Drive. Set 5-1-89 (Notes #788-B)
785-C	7G	47.11	HEDGESIDE AVENUE	Brass Disc set on NE. wingwall of widened bridge over Milliken Creek. Set 4-18-89
542-C	5D	1,315.37	HOWELL MOUNTAIN ROAD	R.R. Spike in root of 4" Manzanita, 15' right of Sta 0+50, Proposed Realignment Slide Area on Howell Mountain Road. (Notes 502-A)
543-C	5D	1,268.60	HOWELL MOUNTAIN ROAD	Nail & Shiner in Hub, 20' left of Sta. 10+00. (Notes 502-A)
544-C	5D	1,206.90	HOWELL MOUNTAIN ROAD	R.R. Spike in 14" Forked Oak, 30' left of Sta. 18+50. (Notes 502-A)
410-U	4D	1841.946	HOWELL MOUNTAIN ROAD	65' NE. of the intersection of Ink Grade & Howell Mountain Road, 21' SW. of road, 21' NE. of road to Samuals, 6' N. of sign post, in concrete post, Standard Tablet Stamped M-TKM-1941-1842.
512-U	5D	1392.701	HOWELL MOUNTAIN ROAD	At the intersection known as Four Corners, 30' SE. of Howell Mountain Road centerline, level with road in rock outcrop, Standard Tablet Stamped, 12-TKM-1941. Reset 1980

NAPA COUNTY BENCHMARKS

BENCH NO.	MAP PAGE	ELEVATION FEET	ROAD NAME	DESCRIPTION
511-U	5D	1665.938	HOWELL MOUNTAIN ROAD	In front of College Administration Building, 17' E. of and 1.5' higher than road in third step, Standard Tablet Stamped 13-TKM-1941-1666 and Painted 1665.9.
835-C	8G	119.43	IMOLA AVENUE	R.R. Spike in PP #192, 17'+/- right of Sta. 9+80 +/-.
834-C	8G	97.68	IMOLA AVENUE	R.R. Spike in PP. @ Imola Avenue & Marshall Avenue.
831-C	8G	82.53	IMOLA AVENUE	Top of S. nut on fire hydrant @ Imola Avenue & Wilkins Avenue.
830-C	8G	74.74	IMOLA AVENUE	Top of N. nut on fire hydrant @ Imola Avenue & Harding Avenue.
832-C	8G	87.83	IMOLA AVENUE	Top of N. nut on fire hydrant @ Imola Avenue & South Terrace Drive.
833-C	8G	92.20	IMOLA AVENUE	Top of S. nut on fire hydrant @ Imola Avenue & Coronado Avenue.
815-U	8F	32.851	IMOLA AVENUE, WEST	At SW. corner of Maxwell Bridge over Napa River, in top of S. end of W. Abutment, 15.9' S. of road centerline, 3.0' E. of the W. end of sidewalk, 2.6' W. of the W. edge of a rock wall, set in concrete post, Standard Tablet Stamped X-468-1951.
602-C	6D	213.99	INGLEWOOD LANE	R.R. Spike in first JP W. of State Highway 29 & N. of road centerline. Set 8-31-89
1007-C	10G	43.86	JAMES ROAD	R.R. Spike in JP-LP #428 @ the intersection of Thayer Way & James Road.
943-C	9G	54.00	JAMES ROAD	R.R. Spike in JP-LP #402 @ the intersection of Wilson Way & James Road.
945-C	9G	44.51	JAMES ROAD	R.R. Spike in JP-LP #C400 @ the intersection of James Road & Crawford Way. Adjusted Elevation 6-26-89
944-C	9G	50.45	JAMES ROAD	R.R. Spike in JP-LP #401 @ the intersection of James Road & Donaldson Way. Reset 6-26-89
1008-C	10G	39.23	JAMES ROAD	R.R. Spike in PP @ the intersection of West American Canyon Road & James Road on the NW. corner. Set 9-13-85
804-U	8F	48.857	JEFFERSON STREET	At the State Division of Forestry, N of Trancas St., top of E conc. curb of the entrance driveway, 201.1' S of SW corner of office building, 143.5' SE of Flag Pole, 37.5' N of E gate post, 29.3" E of Benchmark DIVISION, Std. Tab. DIVISION R.M. NO. 1 1949
807-U	8F	36.092	JEFFERSON STREET	At Napa High School, set vertically in the E. concrete wall, 0.6' S. of the NE. corner, 2.2' above ground, Standard Tablet Stamped Y-468-1951.
808-U	8F	35.165	JEFFERSON STREET	At intersection of Jefferson Street & Cedar Avenue, on concrete bridge over Napa Creek, in top of W. sidewalk, 30' W. of Jefferson centerline, 35' S. of Cedar centerline, 8.2' S. of N. end of W. guard rail, Standard Tablet Stamped Y-467-1951.

NAPA COUNTY BENCHMARKS

BENCH NO.	MAP PAGE	ELEVATION FEET	ROAD NAME	DESCRIPTION
806-U	8F	47.888	JEFFERSON STREET	A the State Division of Forestry just N. of Trancas Street, 188.3' S. of SW. corner of office building, 121.0' SW. of Flag Pole, 46.0' N. of W. gate post, 16.0' W. of centerline of entrance driveway, 3.0' W. of conc. curb, Std. Tab. Stamped DIVISION-1949
805-U	8F	48.988	JEFFERSON STREET	A the State Division of Forestry, N. of Trancas St., in top of W. conc. curb of driveway entrance, 169.1' S. of SW. corner of office building, 105.5' SE. of Flag Pole, 65' N. of W. gate post, 19.6' N. of Benchmark Division, Std. Tab. DIVISION NO. 2-1949.
926-C	9G	81.49	KELLY ROAD	R.R. Spike in TP #513, just S. of Fagen Creek @ M.P. 0.55 +/- & 27' +/- W. of Kelly Road centerline. Set 9-16-85
927-C	9G	68.62	KELLY ROAD	Chiseled Square at approximate center of most Northerly headwall at the Southern "Y" intersection of Kelly Road and State Highway No. 29 on E. side of Highway. Set 9-16-85
925-C	9G	121.49	KELLY ROAD	R.R. Spike in TP #525 on the SW. corner of Fagen Road & Kelly Road @ M.P. 0.90 +/-. Set 9-16-85
924-C	9G	97.36	KELLY ROAD	Cut off nail on top of 6" x 6" CalTrans concrete marker at the SW. corner of Kelly Road & State Highway #12 (Jameson Canyon Road). Set 9-16-85
922-C	9G	73.64	KELLY ROAD	Well Monument near the intersection of Camino Dorado & Kelly Road. Set 9-16-85
923-C	9G	71.32	KELLY ROAD	Brass Disc on top of and near center of new hewdwall @ M.P. 1.28 +/- on W. side of road. Set 5-11-89
1013-C	10G	21.36	KNIGHTSBRIDGE WAY	Well Monument in the middle of the intersection of Knightsbridge Way, Park Lane & Landsford Court. Set 9-13-85 (Notes #788-A)
1012-C	10G	16.63	KNIGHTSBRIDGE WAY	Well Monument in the middle of the intersection of Elliot Drive & Knightsbridge Way. Set 9-13-85 (Notes #788-A)
221-U	2F	1616.501	KNIXVILLE-DEVILSHEAD R	22' NE. of and #' higher than road, in large rock outcrop, Standard Tablet Stamped 33-TKM-1942-1616.
222-U	2F	1,514.45	KNOXVILLE-DEVILSHEAD R	In SW. 1/4 Section 18, Township 11 North, Range 4 West, 17' S. of SW. corner of house, in yard, 15' NW. of road, in base of 24" Juniper Tree, R.R. Spike, Painted 1,514.3.
205-U	2E	1,753.79	KNOXVILLE-DEVILSHEAD R	38' SW. of crossing of road & small creek NE. of Browns house, on embedded rock, Chiseled Square Painted 1,753.6.
206-U	2E	1900.179	KNOXVILLE-DEVILSHEAD R	69' W. of E. intersection, and 19' E. of W. intersection of Knoxville-Devilshead Road & Brown's Road, in concrete post, Standard Tablet Stamped 34-TKM-1942-1900.
220-U	2F	1,573.79	KNOXVILLE-DEVILSHEAD R	On Knoxville-Devilshead Road 14' NE. of road and about level with road, on embedded rock, Chiseled Square Painted 1,573.6.

NAPA COUNTY BENCHMARKS

BENCH NO.	MAP PAGE	ELEVATION FEET	ROAD NAME	DESCRIPTION
408-U	4B	365.290	LAKE STREET	At the intersection of Grant Street & Lake Street, in Calistoga; in E. end of N. headwall of concrete culvert, Standard Tablet Stamped 85-M-1933-364, Painted B.M. 364.4.
509-U	5C	1764.820	LANGTRY ROAD	4.0 Miles W. of St. Helena, thence 3.0 miles S. from, @ McCormick Ranch, 45' SW. of large tin equipment shed, 20' E. of road centerline, in concrete post, Standard Tablet Stamped 15-JD-1953-1765.
510-U	5C	2030.892	LANGTRY ROAD	2.0 Miles NW. of Kenwood along State Highway 12, thence 2.6 Miles N., tehince 3.2 Miles E. from, 1.4 Miles S. of McCormick Ranch, on ridge in saddle, @ S. base of small round top hill, 40' W. of road centerline, in conc. post, Std. Tablet 14-JD-1953-2031
503-C	5C	292.87	LARKMEAD LANE	Chiseled Square on top of NE. wingwall near E. abutment of bridge across Napa River. (Notes #788)
504-C	5C	303.35	LARKMEAD LANE	Chiseled Square on top of rock parapet, W. end of S. parapet of bridge across Dutch Henry Creek. (Notes #788)
900-C	9F	29.12	LAS AMIGAS ROAD	Brass Disc stamped "NAPA CO." on the NW. corner of new bridge deck over Carneros Creek. Set 12-17-86 (Notes #556-C)
809-C	8F	91.11	LINDA VISTA AVENUE	R.R. Spike in JP, 50' S. & 20' E. of the intersection of Linda Vista Avenue & Trower Avenue. (Notes #714)
718-C	7F	87.82	LINDA VISTA AVENUE	R.R. Spike in JP, 20' left of Sta. 26+35 +/-. (Notes #714)
717-C	7F	103.93	LINDA VISTA AVENUE	R.R. Spike in JP, 15' right of Sta. 47+90 +/-. (Notes #714)
810-C	8F	86.00	LINDA VISTA AVENUE	R.R. Spike in JP, 18' left of Sta. 14+90 +/-. (Notes #714)
716-C	7F	112.02	LINDA VISTA AVENUE	R.R. Spike in JP, 8' left of Station 58+55 +/-. (Notes #714)
529-C	5D	237.60	LODI LANE	PK Nail in top of E. abutment @ S. end of abutment of bridge across Napa River. (Notes #788)
515-C	5D	235.73	LODI LANE	Boat Spike on E. side of 28" Oake Tree, 35' +/- W. of Silverado Trail centerline & 40' +/- S. of Lodi Lane centerline & 2' lower than road. (Notes #788)
515-U	5D	237.61	LODI LANE	Concrete Nail in NW. end of concrete abutment of bridge on Lodi Lane over Napa River.
934-C	9G	58.37	LOMBARD ROAD	State Well Monument stamped B-55 in cul-de-sac @ N. end of road. Set 9-12-85 (Notes #788-A)
814-U	8F	18.491	MAIN STREET	201' NE. of the old intersection of Main Street & Fourth Street, on top concrete retaining wall on W. bank of Napa River, 1.2' N. of the S. end of wall, 41.6' SW. of E. corner of Kraft Machine Shop (Destroyed), 22' SE. of Flight of stairs to wharf.

NAPA COUNTY BENCHMARKS

BENCH NO.	MAP PAGE	ELEVATION FEET	ROAD NAME	DESCRIPTION
811-U	8F	17.091	MAIN STREET	E. corner of the intersection of Third & Main Streets, 9.6' NE. of NE. curb of Main Street, 3.3' SE. of SE. curb of Third Street, 1.5' S. of the Fire Alarm Station, set in concrete sidewalk, Standard Tablet Stamped NA-1 U.S.E.D.
617-C	6E	161.49	MANLEY LANE	R.R. Spike in first JP W. of R.R. Tracks & S. of road centerline. Set 7-19-89
613-C	6E	157.89	MEE LANE	R.R. Spike in JP, 12' +/- N. of Mee Lane centerline @ M.P. 0.23 +/-. (Notes #788)
614-C	6E	158.00	MEE LANE	Chiseled Square on W. end of curb @ NW. corner of curb, 12' +/- S. of Mee Lane centerline @ house #1079. (Notes #788)
607-C	6D	157.94	MEE LANE	R.R. Spike in first JP-LP E. of State Highway 29 & N. of road centerline. Set 8-1-89 (Notes #788-B)
941-C	9G	61.05	MELVIN ROAD	R.R. Spike in JP #4, 20' +/- W. of centerline of Melvin Road and 710' N. of intersection of Wilson Way & Melvin Road. Reset 6-23-89
942-C	9G	58.10	MELVIN ROAD	R.R. Spike in JP-LP #403, 20' +/- S. of centerline of Wilson Way & 25' W. of intersection of Wilson Way & Melvin Road.
940-C	9G	54.70	MELVIN ROAD	R.R. Spike in JP-LP #421, @ the intersection of Melvin Road & Poco Way. Reset 6-23-89
906-C	9F	6.59	MILTON ROAD	Allen Head Bolt on E. side of JP #33-1, 6' +/- right of baseline Sta. 115+65. (Notes #617-A)
903-C	9F	6.11	MILTON ROAD	R.R. Spike on W. side of JP #18, 15' +/- E. of Milton Road centerline.
904-C	9F	5.52	MILTON ROAD	R.R. Spike in JP #21, N. side of pole, 50' +/- S. of Milton Road centerline.
909-C	9F	0.91	MILTON ROAD	Allen Head Bolt on W. side of TP #43, 25' +/- right of baseline Sta. 142+80. (Notes #617-A)
908-C	9F	1.21	MILTON ROAD	Allen Head Bolt on E. side of TP #41-5, 20' +/- right of baseline Sta. 136+50. (Notes #617-A)
901-C	9F	11.30	MILTON ROAD	R.R. Spike on W. side of JP @ N. end of Napa Valley Marina, 20' +/- E. of Milton Road centerline.
907-C	9F	1.25	MILTON ROAD	Allen Head Bolt on W. side of TP. #37, 20' +/- right of baseline Sta. 121+48. (Notes #617-A)
905-C	9F	8.29	MILTON ROAD	Boat Spike on W. side of JP #28, 20' +/- E. of Milton Road centerline.
902-C	9F	5.71	MILTON ROAD	R.R. Spike in JP #15 @ Driveway to Napa Valley Marina. Note: R.R. Spike is pointing down.

NAPA COUNTY BENCHMARKS

BENCH NO.	MAP PAGE	ELEVATION FEET	ROAD NAME	DESCRIPTION
910-C	9F	1.23	MILTON ROAD	Allen Head Bolt on W. side of TP #45, 25' +/- right of baseline Sta. 149+15. (Notes #617-A)
900-U	9F	6.742	MILTON ROAD	300 Yards W. of Brazos Station, at the W. end of the Brazos Draw Bridge over Napa River, in the top of N. end of the W. concrete pier, and about 8' lower than the tracks, Standard Disk Stamped Tidal 3-1922.
705-U	7D	646.727	MT. VEEDER ROAD	40' S. & 10' E. of Y junction of roads, in NE. corner of bridge over Dry Creek Road, top of guard rail, Standard Tablet Stamped 89-S-1947 painted 646.6.
405-C	4B	394.10	MYRTLEDALE ROAD	Chiseled Square on top of W. parapet at apporx. center of parapet of bridge across Napa River. (Notes #788)
936-C	9G	61.16	NAPA JUNCTION ROAD	R.R. Spike in JP #C-334 @ the intersection of State HIghway 29 & Napa Junction Road. Set 9-12-85 (Notes #788-A)
935-C	9G	59.89	NAPA JUNCTION ROAD	R.R. Spike in TP on SW. corner of Napa Junction Road & Theresa Avenue. Set 9-12-85 (Notes #788-A)
616-C	6E	170.51	NIEBAUM LANE	R.R. Spike in first JP W. of R.R. Tracks and S. of road centerline. Set 7-19-89 (Notes #788-B)
732-C	7F	63.28	OAK KNOLL AVENUE	Chiseled Square on top of S. parapet, 5' form E. end of parpet on bridge across Napa River. (Notes #788)
730-C	7F	63.85	OAK KNOLL AVENUE	Top of Brass Cap City Well Monument @ the intersection of Big Ranch Road & Oak Knoll Avenue "East". (Notes #788)
729-C	7F	72.21	OAK KNOLL AVENUE	R.R. Spike in PP, 25' +/- N. of Oak Knoll Avenue centerline @ M.P. 0.98 +/-. (Notes #788)
731-C	7F	58.08	OAK KNOLL AVENUE	R.R. Spike in PP, 25' +/- N. of Oak Knoll Avenue & 1500' +/- W. of bridge & 150' +/- W. of irrigation pond. (Notes #788)
728-C	7F	86.99	OAK KNOLL AVENUE	R.R. Spike in JP, 25' +/- N. of Oak Knoll Avenue centerline & 40' +/- E. of driveway to house #1180. (Notes #788)
727-C	7F	96.73	OAK KNOLL AVENUE	Chiseled Square in top of W. headwall of driveway culvert & 18' +/- S. of Oak Knoll Avenue centerline @ M.P. 0.27 +/-. (Notes #788)
630-C	6E	125.70	OAKVILLE CROSS ROAD	R.R. Spike in JP #20, N. side of Oakville Cross Road @ M.P. 1.80 +/-. (Notes #788)
631-C	6E	122.22	OAKVILLE CROSS ROAD	R.R. Spike in JP #26, N. side of Oakville Cross Road 30' +/- W. of Money Road. (Notes #788)
632-C	6E	128.19	OAKVILLE CROSS ROAD	Brass Cap in top of bridge deck at NE. corner of bridge across Conn Creek. (Notes #788)

NAPA COUNTY BENCHMARKS

BENCH NO.	MAP PAGE	ELEVATION FEET	ROAD NAME	DESCRIPTION
633-C	6E	123.13	OAKVILLE CROSS ROAD	R.R. Spike in JP #34-5, S. side of Oakville Cross Road @ M.P. 1.70 +/-. (Notes #788)
634-C	6E	141.78	OAKVILLE CROSS ROAD	R.R. Spike in JP #41, N. side of Oakville Cross Road @ M.P. 2.10 +/-. (Notes #788)
635-C	6E	195.48	OAKVILLE CROSS ROAD	R.R. Spike in JP #45, N. side of Oakville Cross Road @ M.P. 2.30 +/-. (Notes #788)
606-U	6E	135.102	OAKVILLE CROSS ROADS	In top of NW. guard rail of bridge over Napa River, 11.0' NW of road centerline, 4.0' SW. of NE. end of guard rail, and 3' higher than road, Standard Tablet Stamped Caymus A. Z. I. 135-1949 USC & GS. OK 7-17-89
704-C	7E	817.275	OAKVILLE GRADE	Chiseled Square, 4' S. of N. end of E. footing of Old Basalt Hopper. (Notes #820)
703-C	7E	729.912	OAKVILLE GRADE	R.R. Spike in JP, 18' +/- downhill and 20' left of P.I. #7. (Notes #820)
702-C	7D	647.304	OAKVILLE GRADE	R.R. Spike in JP, 18' +/- downhill & 12' left of P.I. #17. (Notes #820)
608-U	6E	230.845	OAKVILLE GRADE	0.9 Miles SW. from Highway 29, @ a private graveled road crossing just before road starts uphill, 27' W. of Centerline, 22' SW. of private road centerline, Standard Tablet set in concrete post Stamped Z-468. Reset 10-11-60 26' NW. of old Bench Mark.
609-U	6E	641.431	OAKVILLE GRADE	1.7 Miles SW. from Highway 29, on outside of long horse shoe curve, on NE. slope of a Northeastward to Southwestward ridge at a clearing, 65' NE. of road centerline, 12' SE. of centerline of short dead end road, Standard Tablet in conc. post A-469-1951.
607-U	6E	150.098	OAKVILLE GRADE	14.5' SE. of Oakville Grade centerline, 13' SW. of the SW. rail of the Wine Train Railroad Tracks, 10' NE. of PP w/transformer, 1.9' SW. of witness post, at the N. corner of a Hedge row, Standard Tablet Stamped J468-1951. Adjust Elev. 7-17-89 By Napa Co
302-U	3C	1977.530	OAT HILL MINE ROAD	NE. of Oat Hill Minning Camp, 66' E. of curve in road, in 8' x 18' embedded rock, Standard Tablet Stamped 20-TKM 1941-1978.
304-U	3D	1,102.19	OAT HILL MINE ROAD	On N. side of creek near ranch residence, 35' W. of road crossing draw, 26' E. of chicken house, in embedded rock, Standard Tablet Stamped 19-TKM-1941-1012.
303-U	3C	1,479.95	OAT HILL MINE ROAD	On ridge S. of road, 92' S. of & 5' higher than road, 47' NW. of landmark of post and mound of rocks, on 4' x 5' embedded rock, Chiseled Square, Painted 1,480.1.
816-C	8F	153.30	OLD SONOMA ROAD	R.R. Spike in JP #14/LP #256, @ the intersection of Congress Valley Road & Old Sonoma Road, NE. of intersection. Set 11-17-92 (Notes #788-C)
818-C	8F	123.25	OLD SONOMA ROAD	Chiseled Square on SE. corner of DI on W. side of road @ House #4135. Set 11-20-92 (Notes #788-C)

NAPA COUNTY BENCHMARKS

BENCH NO.	MAP PAGE	ELEVATION FEET	ROAD NAME	DESCRIPTION
819-C	8F	151.52	OLD SONOMA ROAD	R.R. Spike in JP #36, S. side of road @ driveway to house #4254. Set 11-23-92 (Notes #788-C)
820-C	8F	113.23	OLD SONOMA ROAD	R.R. Spike in JP #42, @ the intersection of Buhman Avenue & Old Sonoma Road, NW. of intersection. Set 11-24-93 (Notes #788-C)
815-C	8F	228.78	OLD SONOMA ROAD	R.R. Spike in JP #6, @ the top of Old Sonoma Road Notch on S. side of road & S. side of pole. Set 11-17-92 (Notes #788-C)
817-C	8F	125.22	OLD SONOMA ROAD	R.R. Spike in JP #21, W. side of road @ M.P. 2.11 +/-.
313-U	3G	1209.095	OLD TOLL ROAD	1.4 miles E. of Berryessa-Knoxville Road, in a saddle on the S. side of a ridge, 24' SE. of a 24" Oak Tree, in top of a rock outcrop, Standard U.S.G.S. Tablet Stamped 35-GWM-1209.
314-U	3G	1549.774	OLD TOLL ROAD	350' +/- NE. of saddle, 5' SE. of trail, in base on W. side of 10" Oak Tree, R.R. Spike Painted white, Painted 1549.9, recovered by U.S.C.&G.S. in 1942.
315-U	3G	1549.902	OLD TOLL ROAD	2.1 miles E. of Berryessa-Knoxville Road, 18' S. of a barbed wire fence on the S. edge of road, R.R. Spike in a 10" Oak Tree with a white cross on the E. side, level with the road.
311-U	3G	719.628	OLD TOLL ROAD	0.7 miles E. of Berryessa-Knoxville Road, 60' E. of a 30" Oak Tree with a Triangle Blazed on the E. side, 15' NE. of road centerline, Standard Tablet Stamped M-627-1942, set in concrete post.
312-U	3G	1208.967	OLD TOLL ROAD	In saddle, 12' S. of road, in top of boulder, Standard Tablet Stamped GWM-35-1209-1942, recovered by U.S.C.&G.S. in 1942.
317-U	3G	1921.771	OLD TOLL ROAD	3.0 miles E. of Berryessa-Knoxville Road, on top of a mountain, 300' W. of the NW. corner of an old house, 63' N. of a barbed wire fence, 30' E. of the center of a marsh, 8' S. of a rock wall, in the top of a large flat rock in center of road, A-629-1942
316-U	3G	1589.098	OLD TOLL ROAD	2.2 miles E. of Berryessa-Knoxville Road, on outside of curve in road, in top of a rock outcrop, 3' above road, Standard Tablet Stamped L-627-1942.
318-U	3G	1,921.85	OLD TOLL ROAD	400' NW. of house, at top of hill, 8' NW. of trail, 25' W. of creek, on top of boulder, Chiseled Square Painted 1922.0.
933-C	9G	60.21	PAOLI LOOP ROAD	R.R. Spike in JP @ Southern most driveway on the W. side of State Highway 29 & 40' +/- W. of Paoli Loop Road centerline. Set 9-11-85
940-C	9G	54.70	POCO WAY	R.R. Spike in JP-LP #421, @ the intersection of Poco Way and Melvin Road. Reset 6-23-89 (Notes #788-B)
939-C	9G	61.59	POCO WAY	R.R. Spike in LP #425, 25'+/- S. of Poco Way centerline & 38' W. of EP of State Highway 29. Reset 6-23-89 (Notes 788-B)

NAPA COUNTY BENCHMARKS

BENCH NO.	MAP PAGE	ELEVATION FEET	ROAD NAME	DESCRIPTION
418-C	4F	540.26	POPE CANYON ROAD	R.R. Spike in 18" Oak, 30' +/- S. of Pope Canyon Road centerline @ M.P. 5.30 +/-. Set 4-12-82
416-C	4E	537.34	POPE CANYON ROAD	R.R. Spike in base of 30" Pine, 30' +/- S. of Pope Canyon Road centerline @ M.P. 4.59. Set 4-12-82
417-C	4F	523.86	POPE CANYON ROAD	R.R. Spike in 30" Pine, 50' +/- S. of Pope Canyon Road centerline @ M.P. 4.95 +/-. Set 4-12-82
412-C	4E	588.62	POPE CANYON ROAD	R.R. Spike in JP #55, 20' +/- left of Sta. 11+00. (Notes #573)
413-C	4E	529.30	POPE CANYON ROAD	24" Oak, 45' right of Sta. 132+70. (Notes #78-C)
414-C	4E	524.26	POPE CANYON ROAD	22" Oak, 35' right of Sta. 142+80. (Notes #78-C)
415-C	4E	559.61	POPE CANYON ROAD	Brass Cesc near end of NW. wingwall on New Bridge across Pope Creek @ Walter Springs. Set 11-18-86
411-C	4E	614.84	POPE CANYON ROAD	Brass Disc in NE. corner of Easterly headwall of tripple arch culverts @ Yokel Creek @ the intersection of Pope Canyon Road & Pope Valley Cross Roads. Set 2-21-89 (Notes #619-F)
411-U	4E	591.837	POPE CANYON ROAD	14' N. of road at ruins of former building in concrete foundation, Standard Tablet Stamped 59-TKM-1941-592.
414-U	4F	510.727	POPE CANYON ROAD	23' W. and 5' lower then road, in concrete post, Standard Tablet Stamped 1-TKM-1942-511.
518-C	5D	222.13	POPE STREET	Chiseled Square in top of N. end of NE. parapet of Pope Street Bridge. (Notes #788) 1963
517-U	5D	222.18	POPE STREET	Chiseled Square in top of NW. end of stone guard rail on bridge over Napa River. (HW 1955, Elevation 209.38') (TBM is a conc. nail in SW. conc. wingwall, 2.0' SW. of end of 4' high guard rail, in center of 2.0' wide wingwall, Elevation 217.74')
517-C	5D	231.85	PRATT AVENUE	Chiseled Square on top of N. end of NE. parapet of Pratt Avenue Bridge over Napa River.
526-C	5D	272.64	PRATT AVENUE	Nail & Tag in curb return, SE. corner of Pratt Avenue & Main Street (Highway 29). Set 10-16-92
516-U	5D	228.20	PRATT AVENUE	Concrete nail in NW. end of concrete wingwall of bridge over Napa River, 0.5' N. of 4' high guard rail on bridge. (HW 12-55, Elevation 223.84')
B-B	4G	669.26	PUTAH CREEK DRIVE	USBR Brass cap set in concrete on Putah Creek Drive in Berryessa Park Subdivision located 42' +/- W. of JP #4 & S. of road. Cap stamped 413-207-3 set in 1977.
720-C	7F	68.38	RAGATZ LANE	Chiseled Square on top of SW corner of S. headwall of Box Culvert on Ragatz Lane @ M.P. 0.35 +/-. (Notes #788)

NAPA COUNTY BENCHMARKS

BENCH NO.	MAP PAGE	ELEVATION FEET	ROAD NAME	DESCRIPTION
719-C	7F	72.98	RAGATZ LANE	Chiseled Square on top of curb, W. side of Frontage Road @ the intersection of Ragatz Lane. (Notes #788)
800-C	8E	301.90	REDWOOD ROAD	Chisleld Square on top of retaining wall on W. side of road 4' +/- above road @ M.P. 2.10 +/-. Set 11-5-85
709-C	7E	335.43	REDWOOD ROAD	Chiseled Square on SW. wingwall near E. end of wingwall of bridge over Redwood Creek @ M.P. 2.80 +/-. Set 11-6-85
708-C	7E	361.49	REDWOOD ROAD	Brass Disc on NE. corner of bridge deck on new bridge @ the intersection of Redwood Road & Mt. Veeder Road. Set 9-27-88 (Notes #770-A)
802-C	8F	123.96	REDWOOD ROAD	R.R. Spike in base of 30" Live Oak, 25' +/- left of Redwood Road proposed centerline @ Sta. 1+60 +/-.
801-C	8F	229.73	REDWOOD ROAD	Chiseled Square in center of headwall on W. side of road @ M.P. 1.33. Set 11-5-85
562-C	5H	905.12	RIMROCK DRIVE	Well Monument B.C. on Rimrock Drive near the intersection of Poppy Lane. Set 5-4-89 (Notes 788-B)
563-C	5H	979.09	RIMROCK DRIVE	Well Monument @ the intersection of Rimrock Drive & Black Oak Lane. Set 5-4-89 (Notes #788-B)
938-C	9G	58.27	RIO DEL MAR	R.R. Spike in JP #426, apporximately half way between State HIghway 29 and Eucalyptus Drive on N. side of road. Set 9-12-85 (Notes 788-A)
738C	7F	63.47	SALVADOR AVENUE	R.R. Spike in LP @ the intersection of Sunnydale Drive & Salvador Avenue on N. side of pole on N. side of road. Set 1-24-85 (Notes #788)
739-C	7F	67.52	SALVADOR AVENUE	R.R. Spike in JP, N. side of Salvador Avenue on S. side of pole. Set 1-24-85 (Notes #788)
740-C	7F	70.60	SALVADOR AVENUE	R.R. Spike in JP, N. side of Salvador Avenue on S. side of pole located near E. property line of Church. Set 1-24-85 (Notes #788)
513-U	5D	304.96	SANITARIUM ROAD	72' N. of store, 12' E. of & 1' higher than road, 4' from NE. corner of bridge, 7' S. of driveway, on boulder, Chiseled Square Painted 304.9.
809-U	8F	22.081	SECOND STREET	At the E. corner of Post Office, in top of Granit Basement Wall, 12.3' NE. of the center of an entrance, 1.1' E. of the E. corner of building, 2.3' above sidewalk, Standard Tablet Stamped No. 5-1937.
829-C	8G	382.52	SHADY BROOK LANE	R.R. Spike in JP-LP #C453, @ SE. corner of Wild Horse Valley Road & Shady Brook Lane of W. side of Pole. Set 11-13-92 (Notes 788-C)
500-C	5B	582.61	SHAW-WILLIAMS COURT	R.R. Spike in TP #36, S. side of road & 0.2 miles W. of Franz Valley School Road. (Notes #727)
836-C	8G	74.31	SHETLER AVENUE.	Top of N. nut on Fire Hydrant @ the intersection of Shetler Avenue & Harding Avenue.

NAPA COUNTY BENCHMARKS

BENCH NO.	MAP PAGE	ELEVATION FEET	ROAD NAME	DESCRIPTION
837-C	8G	81.15	SHETLER AVENUE	Top of N. nut on Fire Hydrant @ the intersection of Shetler Avenue & Wilkins Avenue.
838-C	8G	85.82	SHETLER AVENUE	Top of S. nut on Fire Hydrant @ the intersection of Shetler Avenue & Terrace Drive.
510-C	5C	319.21	SILVERADO TRAIL	Chiseled Circle on top of NE. headwall of culvert under Silverado Trail at the intersection of Larkmead Lane, 20' NE. of Silverado Trail centerline. (Notes #788)
509-C	5C	331.20	SILVERADO TRAIL	Boat Spike on S. side of PP, 20' N. of Silverado Trail centerline & level with road & 60' S. of County Equipment Shed. (Notes #788)
508-C	5C	385.81	SILVERADO TRAIL	Chiseled Square on center of N. headwall of culvert, 15' +/- N. of Silverado Trail centerline & 1400' +/- from bottom of first hill W. of County Yard. Reset 7-24-84 (Notes #788)
409-C	4B	372.25	SILVERADO TRAIL	Boat Spike in S. side of JP with three transformers, 25' +/- N. of Silverado Trail centerline, level with road & 500' +/- E. of State Highway 29. (Notes #788)
507-C	5C	349.01	SILVERADO TRAIL	Brass Cap on top of DI @ N. end of DI, 75' +/- N. of Dunaweal Lane on E. Side of Silverado Trail. (Notes #788)
640-C	6E	215.27	SILVERADO TRAIL	R.R. Spike on W. side of TP #5, 20' +/- W. of Silverado Trail & 1000' +/- N. of Zinfandel Lane. (Notes #788)
744-C	7F	78.13	SILVERADO TRAIL	Top of Brass Cap on E.D.M. Calibration Range Point #9, 25' +/- E. of Silverado Trail centerline @ M.P. 5.7 +/-. (Notes #788)
521-C	5D	228.14	SILVERADO TRAIL	Top of iron bolt, 3.6' N. of NW. corner post of Kellars Feed Shed & 28' +/- S. of Silverado Trail centerline. (Notes #788)
520-C	5D	217.86	SILVERADO TRAIL	R.R. Spike on N. side of JP, 18' +/- S. of Silverado Trail & 200' +/- W. of Studebaker residence. Note: Pole has transformer on W. side. (Notes #788)
519-C	5D	216.01	SILVERADO TRAIL	R.R. Spike in TP #R/2, 15' +/- N. of Silverado Trail centerline opposite Barboza residence mail box #365. (Notes #788)
518-C	5D	222.13	SILVERADO TRAIL	Chiseled Square in top of N. end of NE. parapet of Pope Street Bridge. (Notes #788)
517-C	5D	231.85	SILVERADO TRAIL	Chiseled Square on top of N. end of NE. parapet of Pratt Avenue bridge. (Notes #788)
516-C	5D	234.06	SILVERADO TRAIL	Boat Spike on root of 5' Triple Forked Live Oak, 15' E. of Silverado Trail centerline & acriss the road from JP #14. (Notes #788)
515-C	5D	235.73	SILVERADO TRAIL	Boat Spike on E. side of 28" Oak Tree, 35' +/- W. of Silverado Trail centerline & 40' S. of Lodi Lane centerline & 2' lower than road. (Notes #788)

NAPA COUNTY BENCHMARKS

BENCH NO.	MAP PAGE	ELEVATION FEET	ROAD NAME	DESCRIPTION
514-C	5D	246.02	SILVERADO TRAIL	Chiseled Square on SE. wingwall, SE. corner of wingwall on bridge across Bell Creek, 50' +/- N. of the intersection of Silverado Trail & Glass Mountain Road. Reset 7/10/80
513-C	5D	275.36	SILVERADO TRAIL	Boat Spike in TP #40, 15' E. of Silverado Trail center & 60' W. of Old Winery.
511-C	5C	270.03	SILVERADO TRAIL	Chiseled Square on top of D.I. @ the intersection of Silverado Trail & Bale Lane, 30' +/- N. of Bale Lane & 25' W. of Silverado Trail. (Notes #788)
752-C	7F	57.70	SILVERADO TRAIL	R.R. Spike in JP #10, 30' +/- E. of Silverado Trail centerline @ M.P. #3.72 +/-. (Notes #788)
650-C	6E	184.79	SILVERADO TRAIL	Brass Cap in top of D.I. headwall, 25' +/- right of Sta. 394+75 +/- (F.A.S. 607 17 & 18) @ M.P. 9.74 +/-.
755-C	7F	75.54	SILVERADO TRAIL	R.R. Spike in TP #72, 30' +/- W. of Silverado Trail centerline @ M.P. 2.52 +/-. (Notes #788)
651-C	6F	204.82	SILVERADO TRAIL	R.R. Spike in PP, 35' +/- E. of Silverado Trail centerline & 25' +/- N. of Game Farm Entrance.
751-C	7F	60.19	SILVERADO TRAIL	R.R. Spike in JP #13/7, 30' +/- E. of Silverado Trail centerline @ M.P. 4.00. (Notes #788)
652-C	6F	198.17	SILVERADO TRAIL	Chiseled Square on top of SW. wingwall @ SW. corner of wingwall @ Rector Creek Bridge.
645-C	6E	166.74	SILVERADO TRAIL	Chiseled Square on top of concrete @ SE. corner of D.I. 25' +/- right of Sta. L-460+00 +/- @ M.P. 10.97.
653-C	6F	187.31	SILVERADO TRAIL	Chiseled Square in top of concrete headwall @ NW corner of headwall, W. side of Silverado Trail @ M.P. 8.69.
647-C	6E	212.43	SILVERADO TRAIL	Bolt in base of 12" White Oak in Rock Wall, 45' left of Sta. 438+30 +/- (F.A.S. 607 17 & 18) & 25' N. of driveway to Girard Winery.
822-C	8G	27.84	SILVERADO TRAIL	Chiseled Square on top of W. headwall on N. end of headwall @ M.P. 0.16.
649-C	6E	189.87	SILVERADO TRAIL	Brass Cap in concrete apron at D.I., 30' +/- right of Sta. 415+43 +/- (F.A.S. 607 17 & 18) @ M.P. 10.13.
643-C	6E	170.72	SILVERADO TRAIL	R.R. Spike in JP #30, 25' +/- W. of Silverado Trail centerline. (Notes #788)
646-C	6E	195.72	SILVERADO TRAIL	Top of bolt in top of D.I. headwall, 25' right of Sta. 449+47 @ M.P. 10.74 +/- (F.A.S. 607 17 & 18).
648-C	6E	202.22	SILVERADO TRAIL	Chiseled Spuare in top of D.I. headwall at Sta. 425 +/-, 30' +/- right of centerline (F.A.S. 17 & 18) @ M.P. 10.30.

NAPA COUNTY BENCHMARKS

BENCH NO.	MAP PAGE	ELEVATION FEET	ROAD NAME	DESCRIPTION
644-C	6E	158.09	SILVERADO TRAIL	Brass Cap in top of S. end of D.I., 300' +/- S. of Skellenger Lane & 30' +/- E. of Silverado Trail centerline. (Notes #788)
823-C	8G	29.77	SILVERADO TRAIL	R.R. Spike in PP, 30' +/- W. of Silverado Trail centerline & 150' +/- S. of driveway to house #2125.
761-C	7F	32.23	SILVERADO TRAIL	Boat Spike in PP, 125' +/- W. of Silverado Trail centerline @ M.P. 0.70 +/-.
757-C	7F	53.84	SILVERADO TRAIL	R.R. Spike in PP #15/7, 25' +/- E. of Silverado Trail centerline @ M.P. 2.05 +/-. Reset 7-2-84 (Notes #788)
759-C	7F	35.50	SILVERADO TRAIL	Chiseled Square on top of NW. wingwall @ abutment end of NW of Hardman Avenue Bridge.
758-C	7F	36.44	SILVERADO TRAIL	City of Napa B.M. #23-1, Brass Cap in top of SE. wingwall, 1.5' +/- E. of W. end of wingwall @ M.P. 1.59 +/-. (Notes #788)
741-C	7F	126.39	SILVERADO TRAIL	R.R. Spike in PP #10/17, 30' +/- W. of Silverado Trail centerline @ N. edge of driveway to house #5975 @ M.P. 6.65 +/-. (Notes #788)
750-C	7F	60.63	SILVERADO TRAIL	Top of Brass Cap E.D.M. Calibration Range point #0, 25' +/- E. of Silverado Trail centerline @ M.P. 4.3 +/-. (Notes #788)
642-C	6E	164.66	SILVERADO TRAIL	R.R. Spike in JP #25, 25' +/- W. of Silverado Trail centerline. (Notes #788)
743-C	7F	128.61	SILVERADO TRAIL	R.R. Spike in PP #11/11, 28' +/- W. of Silverado Trail centerline & 100' +/- S. of M.P. 6.00. (Notes #788)
748-C	7F	60.46	SILVERADO TRAIL	Top of Brass Cap E.D.M. Calibration Range point #5, 25' +/- E. of Silverado Trail centerline @ M.P. 4.71 +/-. (Notes #788)
747-C	7F	63.56	SILVERADO TRAIL	Top of Brass Cap E.D.M. Calibration Range point #6, 25' E. of Silverado Trail centerline @ M.P. 4.88 +/-. (Notes #788)
746-C	7F	65.84	SILVERADO TRAIL	Top of Brass Cap E.D.M. Calibration Range point # 7, 25' +/- E. of Silverado Trail centerline @ N. end of Chimney Rock Golf Course. (Notes #788)
742-C	7F	136.63	SILVERADO TRAIL	R.R. Spike in TP, 27' +/- W of Silverado Trail centerline @ M.P. 6.2 +/-. (Notes 788)
655-C	6F	157.51	SILVERADO TRAIL	Chiseled Square on top of NE. corner of headwall on E. side of Silverado Trail @ M.P. 8.15. (Notes #788)
754-C	7F	66.69	SILVERADO TRAIL	R.R. Spike in PP #14/6, 25' +/- E. of Silverado Trail centerline @ M.P. 3.1 +/-. (Notes #788)
753-C	7F	59.11	SILVERADO TRAIL	Chiseled Square on top of SW corner of E. headwall of box culvert @ M.P. 3.48 +/-. (Notes #788)

NAPA COUNTY BENCHMARKS

BENCH NO.	MAP PAGE	ELEVATION FEET	ROAD NAME	DESCRIPTION
756-C	7F	64.70	SILVERADO TRAIL	R.R. Spike in PP #276 @ the intersection of Silverado Trail & Soda Canyon Road, 35' +/- E. of Silverado Trail centerline & 30' N. of Soda Canyon Road. (Notes #788)
656-C	6F	166.70	SILVERADO TRAIL	Chiseled Square on top of NE. corner of N. headwall of culvert @ M.P. 7.75. (Notes #788).
657-C	6F	116.00	SILVERADO TRAIL	R.R. Spike in JP #10/2, 30' +/- W. of Silverado Trail centerline & 50' +/- S. of Ilsley's driveway @ M.P. 7.4 +/-. (Notes #788)
641-C	6E	193.30	SILVERADO TRAIL	R.R. Spike in 24" Forked Oak ; 35' E. of Silverado Trail centerline & 50' +/- N. of TP #8 @ M.P. 13.00 +/-. (Notes #788)
512-C	5D	274.39	SILVERADO TRAIL	Chiseled Square in middle of D.I. on back side on SE. corner of intersection of Crystal Springs Road & Silverado Trail. (Notes #788)
522-C	5D	200.18	SILVERADO TRAIL	R.R. Spike in TP, 20' +/- W. of Silverado Trail & 400' +/- S. of Connolly's feed lot. (Notes #788)
749-C	7F	61.72	SILVERADO TRAIL	Top of Brass Cap E.D.M. Calibration Range point #3, 25' +/- E of Silverado Trail center line @ M.P. 4.50 +/-. (Notes #788)
654-C	6F	165.96	SILVERADO TRAIL	R.R. Spike in JP, 35' +/- W. of Silverado Trail centerline & 100' +/- N. of driveway to house #7123 @ M.P. 8.53 +/-. (Notes #788)
745-C	7F	68.98	SILVERADO TRAIL	Top of Brass Cap E.D.M. Calibration Range point #8, 25' +/- E. of Silverado Trail centerline @ M.P. 5.35 +/-. (Notes #788)
760-C	7F	34.36	SILVERADO TRAIL	R.R. Spike in TP #34, 35' +/- E. of Silverado Trail opposite irrigation pond.
603-U	6E	181.37	SILVERADO TRAIL	At the intersection of Silverado Trail & State Highway 128, 30' N. of highway, 23' N. of NW. corner of bridge, on NW. corner of N. concrete retaining wall, Chiseled Square.
602-U	6E	196.457	SILVERADO TRAIL	On Silverado Trail, S. of Zinfandel Lane, 35' W. of W. end of vineyard, 29' NW. of telephone pole, 23' NE of Silverado Trail, in concrete post, Standard Tablet Stamped 53-TKM-1941-196.
514-U	5D	227.189	SILVERADO TRAIL	30' N. of Silverado Trail, 21' W. of Fawn Park, 4' NE. of tree, @ road intersection, in concrete post, Standard Tablet Stamped 10-TKM-1941-227.
518-U	5D	198.65	SILVERADO TRAIL	On Silverado Trail, approx. halfway between Zinfandel Lane & Pope Street, 19' N. of road, @ W. end of SW. corner of headwall of bridge with iron rail, Chiseled Square.
628-C	6E	145.96	SKELLENGER LANE	Chiseled Square on top of N. parapet @ E. end of parapet on bridge across Conn Creek. (Notes #788)
629-C	6E	141.96	SKELLENGER LANE	Chiseled Square on top of S. parapet @ W. end of parapet on box culvert, 150' +/- W. of Ponti Road centerline & 12' +/- S. of Skellenger Lane centerline. (Notes #788)

NAPA COUNTY BENCHMARKS

BENCH NO.	MAP PAGE	ELEVATION FEET	ROAD NAME	DESCRIPTION
627-C	6E	144.99	SKELLENGER LANE	R.R. Spike in JP #16, 1/2 mile +/- N. of Conn Creek & 20' E. of Skellenger Lane centerline. (Notes #788)
626-C	6E	154.91	SKELLENGER LANE	R.R. Spike in PP, 25' +/- W. of Skellenger Lane centerline & 100' +/- S. of Rutherford Cross Road intersection. (Notes #788)
301-C	3E	596.96	SNELL VALLEY ROAD	R.R. Spike in JP #16, 12' +/- N. of Snell Valley Road centerline @ M.P. 1.25.
300-C	3D	630.43	SNELL VALLEY ROAD	R.R. Spike in leaning forked 24" Pine Tree, 20' +/- S. of Snell Valley Road centerline @ M.P. 0.60 +/-.
726-C	7F	108.09	SOLANO AVENUE	Brass Cap on top of headwall @ the intersection of Solano Avenue & Oak Knoll Avenue, 0.5' W. of E. end of headwall & 35' +/- E. of Solano Avenue centerline & 50' N. of Oak Knoll centerline. This is City of Napa B.M. 8-2. (Notes #788)
725-C	7F	108.08	SOLANO AVENUE	R.R. Spike in JP #193, 20' +/- W. of Solano Avenue centerline & 40' +/- N. of Wurz Lane. (Notes #788)
723-C	7F	87.90	SOLANO AVENUE	R.R. Spike in JP #220, 18' W. of Frontage Road centerline @ M.P. 0.45 +/-. (Notes #788)
724-C	7F	102.52	SOLANO AVENUE	Chiseled Square @ SW. corner of W. parapet of bridge on Solano Avenue over Dry Creek. (Notes #788)
802-U	8F	73.671	SOLANO AVENUE	78.0' S. of Redwood Road centerline, 80.5' W. of the old Highway 29 centerline, 9.5' E. of the E. rail of the Wine Train Tracks, 2.6' N. of a witness post, about level with the Highway, set in concrete post, Standard Tablet Stamped Z-467-1951.
803-U	8F	75.784	SOLANO AVENUE	A old railroad siding, 144' S. & 135' W of main R.R. Tracks and grade crossing, 1' W. of SW. corner of old Fruit Packing Warehouse, Standard Tablet Stamped 75. (Use this Benchmark, #720-U is 0.3' low.)
F-B	5G	828.87	SPANISH FLAT LOOP ROAD	USBR Brass Cap. 0.2 +/- miles southeasterly up abandoned road adjacent to County Yard to second level building site off the right. Take the right fork as far as you can, then proceed on foot over top of hill 400'+/- in small clearing. Stamped 413-207-7
519-U	5D	346.86	SPRING MOUNTAIN ROAD	About 1 Mile NW. of St. Helena, 21' S. of & 0.5' lower than road, 13' W. of Wooden Bridge, 2' from end of NW. concrete wingwall, Chiseled Square painted 346.8.
506-U	5C	2,016.71	SPRING MOUNTAIN ROAD	E. of Napa-Sonoma County Line, 600' +/- SE. of residence, 16' N. of & 1' higher than road, on curve in road, in tree, R.R. Spike painted 2,016.7.
508-U	5C	872.19	SPRING MOUNTAIN ROAD	3 +/- Miles NW. of St. Helena Post Office on Spring Mountain Road, 34' E. of road, 8' W. of 24" Fir Tree, on embedded boulder on nose of hill, Chiseled Square, painted 872.2.

NAPA COUNTY BENCHMARKS

BENCH NO.	MAP PAGE	ELEVATION FEET	ROAD NAME	DESCRIPTION
507-U	5C	1484.485	SPRING MOUNTAIN ROAD	4 +/- Miles NW. of St. Helena Post Office on Spring Mountain Road, 25' +/- E. of W. driveway, 23' S. of & 1' higher than road, in concrete post, Standard Tablet Stamped TKM-7-1941-1485. (Damaged)
303-C	3E	560.04	STAGECOACH CANYON ROAD	R.R. Spike in JP #17, 16' +/- N. of Stagecoach Canyon Road & 300' +/- E. of Spanish Valley Trail.
305-C	3E	486.28	STAGECOACH CANYON ROAD	R.R. Spike in JP, 20' +/- N. of Stagecoach Canyon Road & 200' +/- E. of M.P. 3.50.
302-C	3E	575.16	STAGECOACH CANYON ROAD	Chiseled Square on top of concrete headwall, 16' +/- S. of Stagecoach Canyon Road, SW. corner of headwall @ M.P. 2.00.
304-C	3E	530.99	STAGECOACH CANYON ROAD	R.R. Spike in JP #25, 20' +/- S. of Stagecoach Canyon Road @ M.P. 3.15 +/-.
306-C	3E	457.59	STAGECOACH CANYON ROAD	Chiseled Square on top of 6' Dia. Concrete Tank @ Sewer Pump Station, 200' +/- N. of Stagecoach Canyon Road.
307-C	3E	510.24	STAGECOACH CANYON ROAD	R.R. Spike in JP #12, @ the intersection of Stagecoach Canyon Road & Harness Drive. Set 4-10-89.
308-C	3E	508.49	STAGECOACH CANYON ROAD	R.R. Spike in JP #17 @ the Western most intersection of Stagecoach Canyon Road & Deputy Drive. Set 4-10-89 (Notes #788-B)
309-C	3E	512.34	STAGECOACH CANYON ROAD	Chiseled Square on top of concrete headwall on the SW. corner of the Eastern most intersection of Stagecoach Canyon Road & Deputy Drive. Set 4-11-89 (Notes #788-B)
800-U	8E	120.398	STATE HIGHWAY #12/121	40' N. & 12' W. of centerline of Highway and drain in NW. wingwall of bridge over Huichica Creek, Standard Tablet Stamped 98-s-1947, Painted 120.5.
524-U	5G	491.989	STATE HIGHWAY #128	0.9 miles NE. of the intersettion of State Highway 121 & State Highway 128, 125' +/- N. of cut through hill, on N. bank of draw, 32' W. of Highway in concrete post, Standard Tablet Stamped 10-TKM-1942-492. OK Feb. 1989.
525-U	5H	1,008.80	STATE HIGHWAY #128	N. of Monticello Dam, 400' N. of cabin, 25' E. of trail at ford, at group of boulders located on point of hill between two creeks, on top of boulder, Chiseled Square Painted 1008.8.
527-U	5H	448.53	STATE HIGHWAY #128	0.9 miles N. of State Highway #128 @ Monticello Dam, 17' E. of and 4 lower than Portagee Canyon Road, in base on E. side of 18" Oak Tree, Copper Nail & Washer Painted 448.5.
528-U	5I	1,439.47	STATE HIGHWAY #128	N. of Monticello Dam, 0.25 miles NE. of junction of creeks at base of grade to gap, at rocky point of center hill, 20' E. of trail, on top of 9'x 15' rock outcrop, Chiseled Square Painted 1439.5, not found in 1944.
526-U	5H	685.718	STATE HIGHWAY #128	1.9 miles N. of State Highway #128 @ Monticello Dam, in Portagee Canyon, at open space 17' E. of road, in concrete post Standard Tablet Stamped GWM-53-1942-686.

NAPA COUNTY BENCHMARKS

BENCH NO.	MAP PAGE	ELEVATION FEET	ROAD NAME	DESCRIPTION
529-U	5I	2,090.79	STATE HIGHWAY #128	N. of Monticello Dam, at top of Rosslyn Gap, 40' N. of trail over pass, 3' W. of N-S trail along Rocky Ridge, on top of boulder, Chiseled Square painted 2090.8.
820-U	8F	127.107	STATE HIGHWAY NO. 12	318' E. of Old Carneros School, 20' W. of Highway, in center of NW. headwall, Standard Tablet Stamped 99-S-1947.
771-C	7G	75.96	STATE HIGHWAY NO. 121	Top of Brass Cap in City Well Monument @ the intersection of Highway 121 & Hedgeside Avenue.
825-C	8G	69.39	STATE HIGHWAY NO. 121	Top of Brass Cap in City Well Monument @ the intersection of Highway 121 & Lorraine Drive.
784-C	7H	1,031.23	STATE HIGHWAY NO. 121	Chiseled Square on top & center of W. headwall @ M.P. 17.59. Set 5-26-89
783-C	7H	944.78	STATE HIGHWAY NO. 121	R.R. Spike on back side of 12" x 12" sign post for Circle Oaks Subdivision. Located NW of the intersection of Circle Oaks Drive & Highway 121. Set 6-1-89
770-C	7G	79.28	STATE HIGHWAY NO. 121	Boat Spike in JP. #38 @ the intersection of Highway 121 & Atlas Peak Road, 25' +/- NW. of Highway 121 & 25' SW. of Atlas Peak Road.
824-C	8G	53.76	STATE HIGHWAY NO. 121	Top of Brass Cap in City Well Monument, 200' +/- N. of Rosemont Circle @ W. EP of Highway 121.
722-U	7H	1266.966	STATE HIGHWAY NO. 121	At top of pass, 25' S. & 35' E. of T-junction S., top of 1" pipe, (bent in driving) Painted 1,267.0.
723-U	7H	911.339	STATE HIGHWAY NO. 121	37' S. of road & 2' NW. of TP, in concrete post, Standard Tablet Stamped 82-S-1947, Painted 911.4.
822-U	8G	17.869	STATE HIGHWAY NO. 121	At concrete bridge on Soscol Avenue over Tulocay Creek, in top of W. end of S. Abutment, 30.1' W. of road centerline, 1.6' N. of S. end of W. guard rail, about level with Highway, Standard Tablet Stamped K-468-1951.
721-U	7G	1266.966	STATE HIGHWAY NO. 121	At top of pass, 25' S. and 35' E. of T junction S., top of 1" pipe, (bent in driving) painted 1267.0.
720-U	7G	578.166	STATE HIGHWAY NO. 121	At a dim Y junction in mouth of small canyon, 19' N. of road, 5' W. of TP #N.P. 4, Chiseled Square Painted 578.2.
719-U	7G	144.774	STATE HIGHWAY NO. 121	75' W. and 27' N. of Y junction, 3' E. of PP, in concrete post, Standard Tablet Stamped 84-S-1947.
I-B	5I	563.34	STATE HIGHWAY NO. 128	USBR Brass Cap set in concrete located 0.5 +/- miles N. of Markley Cove Resort and 400' +/- N. of M.P. 32.65, W. of Highway on top of cut bank. Cap stamped 413-207-17 set 1977.
625-C	6E	158.60	STATE HIGHWAY NO. 128	Chiseled "X" in top of E. end of Northerly parapet of bridge across Napa River. Reset 6-9-83 (Notes 788)

NAPA COUNTY BENCHMARKS

BENCH NO.	MAP PAGE	ELEVATION FEET	ROAD NAME	DESCRIPTION
618-U	6I	2099.348	STATE HIGHWAY NO. 128	At Samuels Ranch, 35' W. of ranch house, on SW. root of 30" Black Walnut Tree, Copper Nail & Washer.
615-U	6H	1337.597	STATE HIGHWAY NO. 128	1.0 +/- mile NW. of Samuels Ranch, along a fire break, in a saddle, 13' S. of fire break in a concrete post, Standard Tablet Stamped 78-S-1947, Painted 1,337.7.
614-U	6H	678.070	STATE HIGHWAY NO. 128	7.5' W. of house on W. side of 36" Red Cedar Tree, Copper Nail and Washer, Painted 687.9.
616-U	6H	796.432	STATE HIGHWAY NO. 128	27' E. of the intersection of State Highway 128 & Wragg Canyon Road in concrete post, Standard Tablet Stamped 68-S-1947, Painted 796.5.
605-U	6E	260.91	STATE HIGHWAY NO. 128	1.2 Miles W. of the intersection of Sage Canyon Road & Chiles-Pope Valley Road, 68' NE. of intersection of highway & side road, 35' NW. of highway, 29' N. of N. end of culvert, on boulder, Chiseled Square.
407-U	4B	411.572	STATE HIGHWAY NO. 128	2.4 Miles NW. of Calistoga, 490' W. of private road, in W. end of S. headwall of concrete culvert, Standard Tablet Stamped 84-M-1933-411, Painted 411.7. M.P. 1.99 +/- OK 7-11-89
610-U	6F	345.67	STATE HIGHWAY NO. 128	3.4 Miles SW. of the intersection of the Sage Canyon Road & Lower Chiles Valley Road, 10' S. of the centerline of Sage Canyon Road, on SE. corner of concrete bridge railing of old road, 3 higher than road, Chiseled Square.
611-U	6F	850.230	STATE HIGHWAY NO. 128	0.3 Miles S. of the intersection of Sage Canyon Road & Lower Chiles Valley Road, 1,000' S. of dwelling, 27' E. of road, in concrete post, Standard Tablet Stamped 56-TKM-1941-850.
523-U	5G	993.308	STATE HIGHWAY NO. 128	1.8 Miles E. of the intersection of Sage Canyon Road & Lower Chiles Valley Road, on the N. side of the road @ summit, 100' W. of road to Priests House, standard iron post with Bronze Cap Stamped 991 (established in 1899).
604-U	6E	207.802	STATE HIGHWAY NO. 128	2.4 Miles W. of the intersection of Chiles-Pope Valley Road & Sage Canyon Road, 14' N. of road, 12' W. of culvert, in concrete post, Standard Tablet Stamped 52-TKM-1941-208.
903-U	9G	75.440	STATE HIGHWAY NO. 221	0.15 Miles S. of S. end of row of Eucalyptus Trees, 260' E. of E. end of 24" RCP #178+50, on N. slope of bare hill, @ the SW. End of a group of boulders, in top of 5'x 5' outcrop, 209' E. of N. bound CL.,179' E. of rock fence, Std. Tab. N-468-1951,USC&GS
824-U	8G	33.790	STATE HIGHWAY NO. 221	At bridge N. 21-39 over a paved road, in the top of the E. end of the N. abutment, 20.2' E. of the N. bound centerline, set about level with Highway, Standard Tablet Stamped M-468.1951, U.S.C. & G.S.
823-U	8G	37.671	STATE HIGHWAY NO. 221	103' N. of centerline of Magnolia Drive, main entrance to Napa State Hospital, 34' E. of N. bound centerline, 7.6' E. of E. edge of concrete sidewalk, 2.6' W. of W. edge of rock wall, set in concrete post, Standard Tablet Stamped L-468-1951.

NAPA COUNTY BENCHMARKS

BENCH NO.	MAP PAGE	ELEVATION FEET	ROAD NAME	DESCRIPTION
606-C	6D	170.20	STATE HIGHWAY NO. 29	R.R. Spike in first JP-LP on Galleron Lane E. of Highway and S. of road centerline. Set 8-1-89
607-C	6D	157.94	STATE HIGHWAY NO. 29	R.R. Spike in first JP-LP in Mee Lane E. of Highway and N. of road centerline. Set 8-1-89
615-C	6E	172.96	STATE HIGHWAY NO. 29	T-Bar set in concrete @ approx. centerline of R.R. tracks & approx. centerline of the prolongation of Rutherford Cross Roads and N. of provate road to Inglenook Winery. Set 7-25-89
616-C	6E	170.51	STATE HIGHWAY NO. 29	R.R. Spike in first JP W. of R.R. tracks @ Niebaum Lane and S. of road centerline. Set 7-24-89
617-C	6E	161.49	STATE HIGHWAY NO. 29	R.R. Spike in JP, first pole W. of R.R. tracks @ Manley Lane and S. of road centeline. Set 7-21-89
618-C	6E	153.18	STATE HIGHWAY NO. 29	Chiseled Square on N. end of headwall of culvert crossing R.R. tracks @ Bella Oaks Lane, 18' +/- N. of road centerline & W. of R.R. tracks. Set 7-20-89
619-C	6E	145.03	STATE HIGHWAY NO. 29	T-Bar set in concrete @ approx. centerline of R.R. tracks @ culvert crossing @ M.P. 23.54. Set 7-19-89
620-C	6E	155.93	STATE HIGHWAY NO. 29	Chisled Square on top of 5.4' x 20.7' concrete box, 2' +/- above ground and on the SE. corner of box, 78' N. of Walnut Drive centerline & W. of R.R. tracks. Set 7-17-89
621-C	6E	141.92	STATE HIGHWAY NO. 29	T-Bar set in concrete @ approx. centerline of R.R. tracks at culvert crossing at M.P. 22.28. Set 7-13-89
622-C	6E	141.72	STATE HIGHWAY NO. 29	Chiseled Square on culvert headwall on E. side of R.R. tracks @ M.P. 21.92. Set 7-12-89
623-C	6E	146.25	STATE HIGHWAY NO. 29	R.R. Spike in JP, first pole W. of R.R. tracks on N. side of Dwyer Road. Set 7-12-89
601-C	6D	228.08	STATE HIGHWAY NO. 29	R.R. Spike in JP-LP #35, first pole on Sulphur Springs Road W. of Highway & S. of road centerline. Set 10-25-89 (Notes #788-B)
525-C	5D	231.22	STATE HIGHWAY NO. 29	Chiseled Square on top-center of W. side of DI, 40' +/- S. of Deer Park Road centerline on W. side of Highway 29 @ M.P. 30.07. Set 10-19-92.
527-C	5D	268.75	STATE HIGHWAY NO. 29	R.R. Spike in JP, 100' +/- S. of Elmhurst Avenue on W. side of Main Street (Highway 29). Set 10-15-92
528-C	5D	237.72	STATE HIGHWAY NO. 29	CalTrans Brass Disc on top of curb of bridge over Sulphur Creek, 16' N. of SE. corner of W. parapet. Bridge # 21.16 @ M.P. 28.48. Set 10-27-89 (Notes #788-B)
600-C	6D	235.02	STATE HIGHWAY NO. 29	R.R. Spike in JP-LP #289, #1611, first pole on Grayson Avenue W. of Highway & N. of road centerline. Set 10-26-89 (Notes #788-B)

NAPA COUNTY BENCHMARKS

BENCH NO.	MAP PAGE	ELEVATION FEET	ROAD NAME	DESCRIPTION
526-C	5D	272.64	STATE HIGHWAY NO. 29	Nail & Tag in curb return, SE corner of Pratt Avenue & Main Street (Highway 29). Set 10-16-92
602-C	6D	213.99	STATE HIGHWAY NO. 29	R.R. Spike in first JP on Inglewood Lane W. of Highway and N. of road centeline. Set 9-1-89 (Notes #788-B)
603-C	6D	203.60	STATE HIGHWAY NO. 29	R.R. Spike in JP-LP #C352, first pole in Stice Lane E. of Highway & S. of road centerline. Set 8-31-89 (Notes #788-B)
604-C	6D	197.74	STATE HIGHWAY NO. 29	R.R. Spike in JP #6765, third pole on West Zinfandel Lane W. of Highway & N. of road centerline. Set 8-30-89 (Notes #788-B)
605-C	6D	178.90	STATE HIGHWAY NO. 29	R.R. Spike in JP #2, first pole on Whitehall Lane W. of the Highway & N. of road centerline. Set 8-2-89 (Notes #788-B)
718-U	7F	71.727	STATE HIGHWAY NO. 29	At concrete bridge No. 21-47 over a small stream in the top of the SW. end of the SE. abutment, 30' NE. of the NE. rail of the Napa Valley Wine Train tracks, 14.8' SW. of Old Highway centerline, 2.0' NW of SE. end of SW. guard rail, Std. Tab. A-468-1951.
913-U	9G	110.951	STATE HIGHWAY NO. 29	0.7 Miles NE. along S.P.R.R. tracks from Napa Junction, 15 1/2 rails S. of RR M.P. 38, at 36" CMP, in the top of N. end of W. concrete headwall, 9.3' W. of the W. rail, and about 2 1/2' lower than the top of the rail, Standard Tablet Stamped V-467-1951.
914-U	9G	167.651	STATE HIGHWAY NO. 29	1.6 Miles NE. along S.P.R.R. Tracks from Napa Junction Station, 48.7' SW. of sixth pole SW. of RR M.P. 39, @ farm road xing, 44.5' NW. of the NW. rail, 12' SW. of the centerline of road, 1.5' SE. of a fence, Stand. Tablet Stamped Z-205-1935 in conc. post
905-U	9G	84.282	STATE HIGHWAY NO. 29	On Highway 29 @ the prolongation of Aviation Way, 74' S. of Aviation Way centerline, 55.5' W. of the S. bound lanes centerline, 1.4' E. of wire fence, about 1' higher than the Highway, set in concrete post, Standard Tablet Stamped Q-468-1951.
601-U	6E	161.385	STATE HIGHWAY NO. 29	Concrete nail with broken head in NW. end of SE. concrete wingwall of Bridge No. 21-15 over Bale Slough. (HW 2-60, Elev.= 159.21') New elevation by County of Napa, 8-1-89.
301-U	3B	1,559.18	STATE HIGHWAY NO. 29	10.3 Miles N. of Calistoga High School, 30' E. of private road to Mt. Will Hotel, 90' S. of T road NE. of Monte Sol, at foot of hill at highway Station 43+90, on N. end of E. headwall of concrete culvert, Chiseled Square.
906-U	9G	72.765	STATE HIGHWAY NO. 29	1.5 Miles N. of Lombard crossing, 0.2 Miles S. of South Kelly Road, between the N.&S. bound traffic lanes, in line with a row of power poles, 28' W. of CL. of N. bound lanes, 30.7' E. of CL. of S. bound lanes, Std. Tablet Stamped X-467-1951 in conc. post
904-U	9G	79.816	STATE HIGHWAY NO. 29	NW. of the intersection of Highway 29 & North Kelly Road, 102' N. of approx. center of tranglar island, in the top of S. most of a group of larg outcrop, 99' NE. of N. bound CL., 25.4' SW. of SW. of small house, 6.8' NE. of wire fe[illegible] Std. tab. P-468.

NAPA COUNTY BENCHMARKS

BENCH NO.	MAP PAGE	ELEVATION FEET	ROAD NAME	DESCRIPTION
816-U	8F	7.538	STATE HIGHWAY NO. 29	0.3 Miles N. of main entrance to Stewart's Airport, @ double 27" CMP culvert No. A5.10, in top of S. end of E. headwall, 64.3' N. of NW. corner of Airport, 20' E. of Old Highway centerline, 1' +/- lower than Highway, Standard Tablet Stamped U-468-1951.
818-U	8F	22.430	STATE HIGHWAY NO. 29	At main entrance to Stewart's Airport, 79' W. of centerline of Highway (new alignment) @ Sta. 251+19, 1' E. and 1.7' N. of ROW Monument, 1' E. of barbed wire fence. Standard Tablet Stamped V-468-1951 RESET 1954, set in concrete post.
817-U	8F	18.243	STATE HIGHWAY NO. 29	355' S. of main entrance to Stewart's Airport, at 12" CMP culvert No. A4.78 in top and center of E. headwall, 19.9' E. of Old Highway centerline, 20' SW. of TP #67, 1' lower than Highway, Standard Tablet Stamped 100-S-U.S.G.S.-1947.
819-U	8F	12.842	STATE HIGHWAY NO. 29	At SW. corner of Stewart's Airport Hangar, 78' E. of Bench Mark No. V-468, 14' N. of driveway centerline, 2.3' W. of SW. corner of building, set in concrete post, Standard Tablet Stamped W-468-1951.
907-U	9G	63.843	STATE HIGHWAY NO. 29	0.4 Miles NW. & 1.0 Miles S. of Napa Junction in line with a row of PP, between N. & S. bound lanes, 33.4' W. of the N. bound centerline, 31.0' E. of the S. bound lanes, 6.3' W. of the W. rail of main tracks, set in concrete post, Std. Tab. S-467-1951.
505-U	5C	349.19	STATE HIGHWAY NO. 29	NE. of new entrance to Old Bale Mill, SE. of Mill location on SE corner of SE. wingwall of concrete bridge on Highway 29 over Mill Creek, Chiseled Square.
520-U	5D	261.498	STATE HIGHWAY NO. 29	In first step of Post Office in St. Helena, on NW. side, Standard Tablet Stamped 9-TKM-1941-261. OK 7-10-89
403-U	4B	1678.287	STATE HIGHWAY NO. 29	6.0 Miles N. of Calistoga High School, 180' E. of Silverado Sanatarium, 70' E. of X-roads @ entrance to Sanatarium, 40' N. & 45' W. from T road N. to Highway, Equipment Sheds in top of boulder, Standard Tablet Stamped 88-M-1933-1678.
624-C	6E	146.70	STATE HIGHWAY NO. 29	R.R. Spike in root of 36" Oak Tree, 25' +/- S. of Yount Mill Road centerline & 40' +/- E. of Highway 29 centerline. (Notes #788)
404-U	4B	1,521.36	STATE HIGHWAY NO. 29	5.4 Miles N. of Calistoga High School, 100' E. of road forks, 20' N. of highway, on E. side of concrete catch basin @ highway Station 298+40, Chiseled Square.
717-U	7F	100.72	STATE HIGHWAY NO. 29	At the intersection of Orchard Avenue & Highway 29, 59.8' SW. of old highway centerline, 17.0' NW of Orchard Avenue centerline, 2.5' N. of 30" Mesquite Tree, 2.4' SE. of witness post, 2.0' higher than Highway, Standard Tablet in conc. post B-468-1951.
911-U	9G	73.210	STATE HIGHWAY NO. 29	At Napa Junction, on S.P.R.R., 11 rails N. of the N. end of the Station, 140' NW. of the NW. edge of large water tank, 87.3' W. of the W. rail of the western main tracks, 19.7' W. of W. rail of side tracks, in W. headwall of CMP culvert, Chiseled Square.

NAPA COUNTY BENCHMARKS

BENCH NO.	MAP PAGE	ELEVATION FEET	ROAD NAME	DESCRIPTION
405-U	4B	743.42	STATE HIGHWAY NO. 29	3.0 Miles N. of Calistoga High School, at highway Station 428+08, on S. end of W. headwall of concrete culvert, Chiseled Square.
912-U	9G	74.321	STATE HIGHWAY NO. 29	At Napa Junction, on S.P.R.R., 237' N. of the NE. corner of the station, at a large water tank, in top of SE. corner of foundation supporting SE. leg of tank, 14.9' W. 0f W. rail of W. main tracks, level with tracks, Standard Tablet Stamped U-467-1951.
406-U	4B	419.114	STATE HIGHWAY NO. 29	235' SE. of Tubbs Lane, 20' S. of Y road forks, in W. end of S. headwall of concrete culvert, Standard Tablet Stamped 86-M-1933-418. M.P. 39.40
401-U	4B	2203.375	STATE HIGHWAY NO. 29	7.7 Miles N. of Calistoga High School, 0.25 Miles SE. of forks of road @ summit, @ highway Station 183+10 in NE. headwall of concrete culvert, Standard Tablet Stamped 89-M-1933-2203.
521-U	5D	256.583	STATE HIGHWAY NO. 29	SW. corner of Main Street & Adams Street in St. Helena, on N. wall of Drug Store, 1.7' above sidewalk & 1.5' W. of NE. corner, Standard Tablet Stamped 255 (recovered in 1941). OK 7-10-89
400-U	4B	1722.196	STATE HIGHWAY NO. 29	9.7 Miles N. of Calistoga High School, 130' NE. of private cross roads, @ entrance to Camp St. Andrew, in top of N. parapet wall of E. abutment of large concrete highway bridge @ highway Station 77+40, Standard Tablet Stamped 90-M-1933-1722. M.P. 47.14
402-U	4B	1,851.40	STATE HIGHWAY NO. 29	6.6 Miles N. of Calistoga High School, 125' N. of Mount Inn Service Station, on South end of E. headwall of concrete culvert at highway Station 242+01, Chiseled Square.
910-U	9G	69.995	STATE HIGHWAY NO. 29	Napa Junction across tracks from Hotel, near fence on line between corral and section house, near gate leading to Count Road, Standard Iron Post with Bronze Cap (recovered in 1936 and cap stamped 70 found missing).
503-U	5B	361.802	STATE HIGHWAY NO. 29	25' W. of the NW. corner of Lincoln Avenue & Foothill Blvd. in concrete cylinder, Standard Iron Post with Bronze Cap Stamped 354 (recovered in 1933). OK 7-11-89 (Ref. mark 8' E. of Iron Post & 10' S., Copper Nail W/Washer in root of Locust Tree on N. of
300-U	3B	1467.303	STATE HIGHWAY NO. 29	50' SW. of sign post @ Lake-Napa County Line, at highway Station 0+20, 14' W. of highway in SE. of concrete catch basin, Standard Tablet Stamped 91-M-1933-1467.
909-U	9G	31.035	STATE HIGHWAY NO. 29	1.4 Miles NW. along S.P.R.R. from old Lombard Station, 24.5 rails NW. of paved road crossing, a small RCP culvert 38.59, in top of SE. end of SW. headwall, 8.7' SW. of SW. rail, and about 2' lower than tracks, Standard Tablet Stamped W-467-1951.
908-U	9G	59.584	STATE HIGHWAY NO. 29	0.4 Miles NW along S.P.R.R. Track from old Lombard Station, at Highway 29 crossing, at concrete bridge N. 37.64 over a canal, in SW. end of SW. wingwall, 43.5' E of the southern rail of the tracks, set about level with Highway, Standard Tablet T-467-1951

NAPA COUNTY BENCHMARKS

BENCH NO.	MAP PAGE	ELEVATION FEET	ROAD NAME	DESCRIPTION
H-B	5H	439.60	STEELE CANYON ROAD	USBR Brass Cap set in concrete located in Steel Park Marina, Northwest of top of boat ramp & W. of Sales Building. Cap stamped 413-207-11 set in 1977.
658-C	6H	475.88	STEELE CANYON ROAD	Chiseled Square on top & middle of culvert headwall @ M.P. 4.21 +/- & 25' +/- E. of road centerline. Set 3-16-89 (Notes #788-B)
612-U	6H	828.664	STEELE CANYON ROAD	2.2 Miles E. & N. of the intersection of State Highway 128 & Steele Canyon Road @ bottom of small drain, 48' E. of road in top of sandstone rock, Standard Tablet Stamped 70-S-1947, Painted 828.7. (OK Feb. 1989)
553-C	5H	494.86	STEELE CANYON ROAD	Chiseled Square on top of most Easterly block sign post for Berryessa Highlands @ M.P. 5.14 +/- & 44' W. of road centerline. Set 3-17-89 (Notes #788-B)
558-C	5H	612.89	STEELE CANYON ROAD	Well Monument in the middle of the intersection of Steele Canyon Road & Arroyo Linda Court. Set 4-20-89 (Notes #788-B)
560-C	5H	830.18	STEELE CANYON ROAD	Well Monument in the intersection of Steele Canyon Road & Headlands Drive. Set 4-27-89 (Notes # 788-B)
559-C	5H	756.43	STEELE CANYON ROAD	Well Monument in the middle of the intersection of Steele Canyon Road & Bahia Vista Court. Set 4-27-89 (Notes #788-B)
556-C	5H	848.10	STEELE CANYON ROAD	Well Monument in the middle of the intersection of Steele Canyon Road & Red Rock Lane. Set 3-23-89 (Notes #788-B)
554-C	5H	538.83	STEELE CANYON ROAD	Well Monument in the intersection of Steele Canyon Road & Overland Drive. Set 5-9-89 (Notes # 788-B)
555-C	5H	654.49	STEELE CANYON ROAD	Well Monument in the intersection of Steele Canyon Road & Blue Cove Drive. Set 5-9-89 (Notes #788-B)
613-U	6H	849.176	STEELE CANYON ROAD	0.5 Miles E. of the intersection of State Highway 128 & Steele Canyon Road, 33' S. & 36' E. of angle in road, in concrete post, Standard Tablet Stamped 69-S-1947, Painted 849.2. (OK Feb. 1989)
557-C	5H	708.84	STEELE CANYON ROAD	Well Monument in the middle of the intersection of Steele Canyon Road & Nile Court. Set 4-20-89 (Notes #788-B)
659-C	6H	596.75	STEELE CANYON ROAD	Chiseled Square on top & middle of culvert headwall @ M.P. 3.12 & 15' +/- E. of road centerline. Set 2-24-89 (Notes #788-B)
603-C	6D	203.56	STICE LANE	R.R. Spike in JP-LP #C352, the first pole E. of R.R. Tracks on S. side of road centerline. Set 8-31-89 (Notes #788-B)
601-C	6D	228.08	SULPHUR SPRINGS ROAD	R.R. Spike in JP-LP #35, the first pole W. of State Highway 29 & S. of road centerline. Set 10-25-89 (Notes #788-B)
935-C	9G	59.89	THERESA AVENUE	R.R. Spike in TP on SW. corner of Napa Junction Road & Theresa Avenue. Set 9-12-85 (Notes #788-A)

NAPA COUNTY BENCHMARKS

BENCH NO.	MAP PAGE	ELEVATION FEET	ROAD NAME	DESCRIPTION
937-C	9G	53.96	THERESA AVENUE	R.R. Spike in JP on the NE. corner of Theresa Avenue & Eucalyptus Drive. Set 9-12-85 (Notes #788-A)
811-U	8F	17.091	THIRD STREET	E. corner of Third & Main Streets, 9.6' NE. of the NE. curb of Main Street, 3.3' SE. of the SE. curb of Third Street, 1.5' S. of the Fire Alarm Station, Set in concrete sidewalk, Standard Tablet Stamped NA-1 U.S.E.D.
813-U	8F	18.610	THIRD STREET	210' NE. of center of Third & Main Streets, in the Francis Bridge over Napa River, in top of S. concrete sidewalk, 28.6' SE. of road centerline, 22.9' NW. of the W. end of bridge, 0.6' NW. of NW. edge fo SE. Guard rail, 0.5' higher than street.
812-U	8F	18.491	THIRD STREET	E. of the intersection of Third & Main Streets of the Francis Bridge over the Napa River, in top of S. curbing of S. sidewalk, Near E. end of bridge, 23.5' S. of road centerline, 4' N. of S. guard rail, set flush with sidewalk, Std. Tab. Stamp. NA-2 USED
931-C	9G	57.40	TOWER ROAD	R.R. Spike in JP #5905, 18' +/- S. of centerline of Tower Road & 28' +/- W. of centerline of Western most driveway to Central States Concrete Products Pipe Yard. Set 5-20-85 (Notes #788-A)
932-C	9G	69.07	TOWER ROAD	R.R. Spike in TP #2-5, 20' +/- S. of centerline of Tower Road & 140' +/- W. of S. bound centerline of State Highway 29. Set 5-20-85 (Notes #788-A)
930-C	9G	37.49	TOWER ROAD	Nut on top of water valve in the street at W. end of Tower Road, 51' +/- E. of centerline of S.P.R.R. Tracks. Set 5-20-85 (Notes #788-A)
821-U	8G	31.99	TRANCAS STREET	On old bridge over Milliken Creek, at the intersection of Highway 121 & Trancas Street, NW. corner of bridge, 66' W. & 12' N. of intersection, Standard Tablet Stamped 85-S-1947, painted 32.3.
722-C	7F	75.92	TRUEBODY LANE	R.R. Spike in JP #6, 12' +/- N. of Truebody Lane @ M.P. 0.30 +/-. (Notes #788)
721-C	7F	82.91	TRUEBODY LANE	Chiseled Square on top of curb, W. side of Frontage Road @ the intersection of Truebody Lane. (Notes #788)
402-C	4B	408.06	TUBBS LANE	Chiseled Square on W. edge of bridge, 15' +/- W. of Tubbs Lane & 11' S. of center of arch. (Notes #788)
403-C	4B	404.73	TUBBS LANE	R.R. Spike in LP @ the intersection of Tubbs Lane & Bennett Lane & 30' +/- N. of Tubbs Lane & 20' E. of Bennett Lane. (Notes #788)
404-C	4B	403.64	TUBBS LANE	The "R" in "Cory" on top of fire hydrant @ the intersection of Tubbs Lane & Myrtledale Road, 35' +/- S. of Tubbs Lane & 30' W. of Myrtledale road. (Notes #788)
312-C	3E	818.46	WAGON WHEEL DRIVE	R.R. Spike in JP #8, located at the upper intersection of Wagon Wheel Drive & Lariat Street. Set 4-13-89 (Notes #788-B)

NAPA COUNTY BENCHMARKS

BENCH NO.	MAP PAGE	ELEVATION FEET	ROAD NAME	DESCRIPTION
310-C	3E	711.93	WAGON WHEEL DRIVE	R.R. Spike in JP located SW. of the intersection of Wagon Wheel Drive & Harness Drive. Set 4-12-89 (Notes #788-B)
620-C	6E	155.93	WALNUT DRIVE	Chiseled Square on top of concrete planter box 5.4' x 20.7' x 2' high on SE. corner & located W. of R.R. Tracks & 78' +/- N. of Walnut Drive centerline. Set 7-12-89 (Notes #788-B)
709-U	7E	97.268	WASHINGTON STREET	At Yountville, 62.2' N. of corner of old S.P.R.R. Station, 36.8' SW. of Washington Street, 7.0' W. of 24" Weeping Willow Tree, 2.5' SE. of witness post, about level with street, set in concrete post, Standard Tablet Stamped E-468-1951.
708-U	7E	172.616	WASHINGTON STREET	0.3 Miles NW. of Yountville Cemetery, on the S. slope of a rocky hill, on top of a large outcrop, 106.1'+/- W. of the center of the N. end of a 12"CMP #B8.7, 46.2' N. of road centerline, 10.5' N. of TP #371, Standard Bronze Disk Stamped USC&GS F-468-1951
707-U	7E	181.926	WASHINGTON STREET	E. of the intersection of Highway 29 & Washington Street, in the top of a rock outcrop which projects about 1' above the ground, 34.2' N. of road centerline, 17.8' E. of TP #386E18, 2' S. of fence, and 2' higher than road, Standard Tablet Stamped G-468.
604-C	6D	197.74	WEST ZINFANDEL LANE	R.R. Spike in JP #6765, the third pole W. of State Highway 29 and N. of road centerline. Set 8-30-89 (Notes #788-B)
549-C	5D	1,586.93	WHITE COTTAGE ROAD	R.R. Spike in 30" Pine Tree on the NE. corner of the intersection of Alta Loma Road & White Cottage Road. Set 10-10-85 (645-I)
548-C	5D	1,545.11	WHITE COTTAGE ROAD	R.R. Spike in LP #C-503 @ the intersection of Sunset Drove & White Cottage Road & 18' +/- N. of White Cottage Road centerline. Set 10-10-85 (Notes 645-I)
547-C	5D	1,536.37	WHITE COTTAGE ROAD	R.R. Spike in JP #3 @ M.P. 0.45 +/- & 19' +/- N. of White Cottage Road centerline. Set 10-10-85 (Notes 645-I)
546-C	5D	1,495.02	WHITE COTTAGE ROAD	R.R. Spike in JP @ M.P. 0.35 +/- & 18' +/- W. of White Cottage centerline. Set 10-10-85 (Notes 645-I)
545-C	5D	1,445.78	WHITE COTTAGE ROAD	R.R. Spike in JP @ M.P. 0.15 +/- & 25' +/- W. of White Cottage Road centerline. Set 10-10-85 (Notes 645-I)
550-C	5D	1,625.39	WHITE COTTAGE ROAD	R.R. Spike in JP @ the intersection of West Lane and White Cottage Road & 18' +/- E. of White Cottage Road centerline. Set 10-10-85 (Notes 645-I)
552-C	5D	1,663.64	WHITE COTTAGE ROAD	R.R. Spike in LP # C-504 on SE. corner of the intersection of Brookside Drive & Liparita Road & White Cottage Road. Set 10-10-85 (Notes 645-I)
551-C	5D	1,673.54	WHITE COTTAGE ROAD	Spike in 30" Olive Tree @ M.P. 1.25 +/- and 15' +/- S. of White Cottage Road centerline. Set 10-10-85 (Notes 645-I)

NAPA COUNTY BENCHMARKS

BENCH NO.	MAP PAGE	ELEVATION FEET	ROAD NAME	DESCRIPTION
600-U	6D	300.884	WHITE SULPHUR SPRINGS	1.0 Miles W. of St. Helena, 600' W. of NW. of cemetary on N. side of road, against fence at center of curve, Standard Iron Post with Bronze Cap Stamped 299.
605-C	6D	178.90	WHITEHALL LANE	R.R. Spike in JP #2, first pole W. of State Highway # 29 & N. of road centerline. Set 7-25-89
828-C	8G	258.42	WILD HORSE VALLEY ROAD	R.R. Spike in PP #9/14 @ the intersection of Wild Horse Valley Road & Green Valley Road, 35' +/- N. of Wild Horse Valley Road. Set 11-9-92
829-C	8G	382.52	WILD HORSE VALLEY ROAD	R.R. Spike in JP-LP #C453, @ SE. corner of Wild Horse Valley Road & Shady Brook Lane on W. side of pole. Set 11-13-92
826-U	8I	216.659	WOODEN VALLEY ROAD	230' N. of Napa-Solano County Line, in E. headwall of 4' box culvert, Standard Tablet Stamped 63-S-1947, Painted 216.7.
727-U	7H	535.285	WOODEN VALLEY ROAD	20' E. of road, 1' W. of fence in concrete post, Standard Tablet Stamped 80-S-1947, Painted 535.3.
825-U	8H	228.569	WOODEN VALLEY ROAD	120' E. & 60' N of the intersection of Wooden Valley Cross Road & Wooden Valley Road on top of iron post, Stamped 228.0.
728-U	7H	339.342	WOODEN VALLEY ROAD	24' E. of road, 3' E. of fence, and 8' W. of top of bank in concrete post, Standard Tablet Stamped 79-S-1947, Painted 339.3.
726-U	7H	621.713	WOODEN VALLEY ROAD	85' W. of Wooden Valley School, 22' N. & 54' W., W. of T-junction W. on SW. side of 12" Oak Tree, Copper Nail & Washer, Painted 621.7.
725-U	7H	635.586	WOODEN VALLEY ROAD	At angle in road N. & E., 40' W. of road to farm, 4' N. & 4' E. of fence corner in concrete post, Standard Tablet Stamped 81-S-1947.
724-U	7H	712.062	WOODEN VALLEY ROAD	At the intersection of Wooden Valley Road & State Highway 121 on top on S. headwall of culvert, Copper Nail & Washer Painted 720.1.
636-C	6E	116.28	YOUNT MILL ROAD	R.R. Spike in TP #9, 15' +/- N. of Yount Mill Road centerline & 125' +/- W. of house #1380. (Notes #788)
707-C	7E	103.13	YOUNT MILL ROAD	R.R. Spike in Guy Pole, 18' +/- E. of Yount Mill Road centerline @ M.P. 0.30 +/-. (Notes #788)
639-C	6E	120.24	YOUNT MILL ROAD	R.R. Spike in JP #13, 25' +/- W. of Yount Mill Road centerline @ M.P. 0.56+/-. (Notes #788)
637-C	6E	115.49	YOUNT MILL ROAD	R.R. Spike in TP #4, 18' +/- S. of Yount Mill Road centerline @ M.P. 1.30 +/-. (Notes #788)
706-C	7E	109.36	YOUNT MILL ROAD	R.R. Spike in PP, 15' +/- W. of Yount Street & 50' +/- W. of M.P. 0.00 on Yount Mill Road. (Notes #788)
638-C	6E	110.53	YOUNT MILL ROAD	Chiseled Square on top of W. end of S. parapet of bridge across Napa River on Cook Road. (Notes #788)

NAPA COUNTY BENCHMARKS

BENCH NO.	MAP PAGE	ELEVATION FEET	ROAD NAME	DESCRIPTION
624-C	6E	146.70	YOUNT MILL ROAD	R.R. Spike in root of 36" Oak Tree, 25' +/- S. of Yount Mill Road centerline & 40' +/- E. of State Highway 29. (Notes #788)
705-C	7E	115.79	YOUNTVILLE CROSS ROAD	Chiseled "X" on top of fire hydrant, 30' +/- N. of Yountville Cross Road centerline & 150' +/- E. of Yount Street.
660-C	6F	102.06	YOUNTVILLE CROSS ROAD	R.R. Spike in JP #01, S. side of Yountville Cross Road @ State Lane.
608-C	6D	196.48	ZINFANDEL LANE	Chiseled Square in center of concrete pad next to R.R. control box on NW. corner of the intersection of State Highway 29 & Zinfandel Lane. Set 10-2-85 (Notes #788-A)
609-C	6D	193.93	ZINFANDEL LANE	R.R. Spike in JP #2, second pole N. of the intersection of Victoria Lane & Zinfandel Lane. Set 10-2-85 (Notes #788-A)
610-C	6D	179.64	ZINFANDEL LANE	Chiseled Square on top of S. headwall on E. end of culvert @ M.P. 0.71. Set 10-2-85 (Notes #788-A)
611-C	6E	189.87	ZINFANDEL LANE	Chiseled Square on top of parapet @ E. end of N. parapet of bridge across Napa River. (Notes #788)

Driggers, Lee

From: Driggers, Lee
Sent: Monday, September 24, 2007 2:20 PM
To: 'Jim Mangini'
Subject: RE: Yountville

Hi Jim,

Ok, reviewing maps.

Great! that is good the crew still found some BM's, I'll make a note of this in our BM book.

Appreciate you responding back with this info.-

Take care, and you are welcome, glad to help-

Lee Driggers
Napa County PW
259-8376

-----Original Message-----
From: Jim Mangini [mailto:JMANGINI@rbf.com]
Sent: Monday, September 24, 2007 1:37 PM
To: Driggers, Lee
Subject: Yountville

Hi Lee -

Hope things are going good. I wanted to send you a quick note regarding benchmarks.

We did our survey near the Veterans Home in Yountville and looked for a few benchmarks as noted:

#707-U , #708-U & #719-C - were found by our crew.

709-U - we could not find.

Hope this info is helpful to you, and thanks for all of your help.

Jim Mangini, PLS
RBF Consulting