NOTE:
LOCATION OF EXISTING UTILITIES & STRUCTURES ARE FROM THE BEST INFORMATION AVAILABLE. EXACT LOCATION AND COMPLETENESS ARE NOT GUARANTEED. CONTRACTOR SHALL NOTIFY UNDERGROUND SERVICES ALERT (800) 227-2600 A MIN. OF 48 HOURS PRIOR TO ANY EXCAVATION AND POTHOLE FOR EXACT LOCATION.

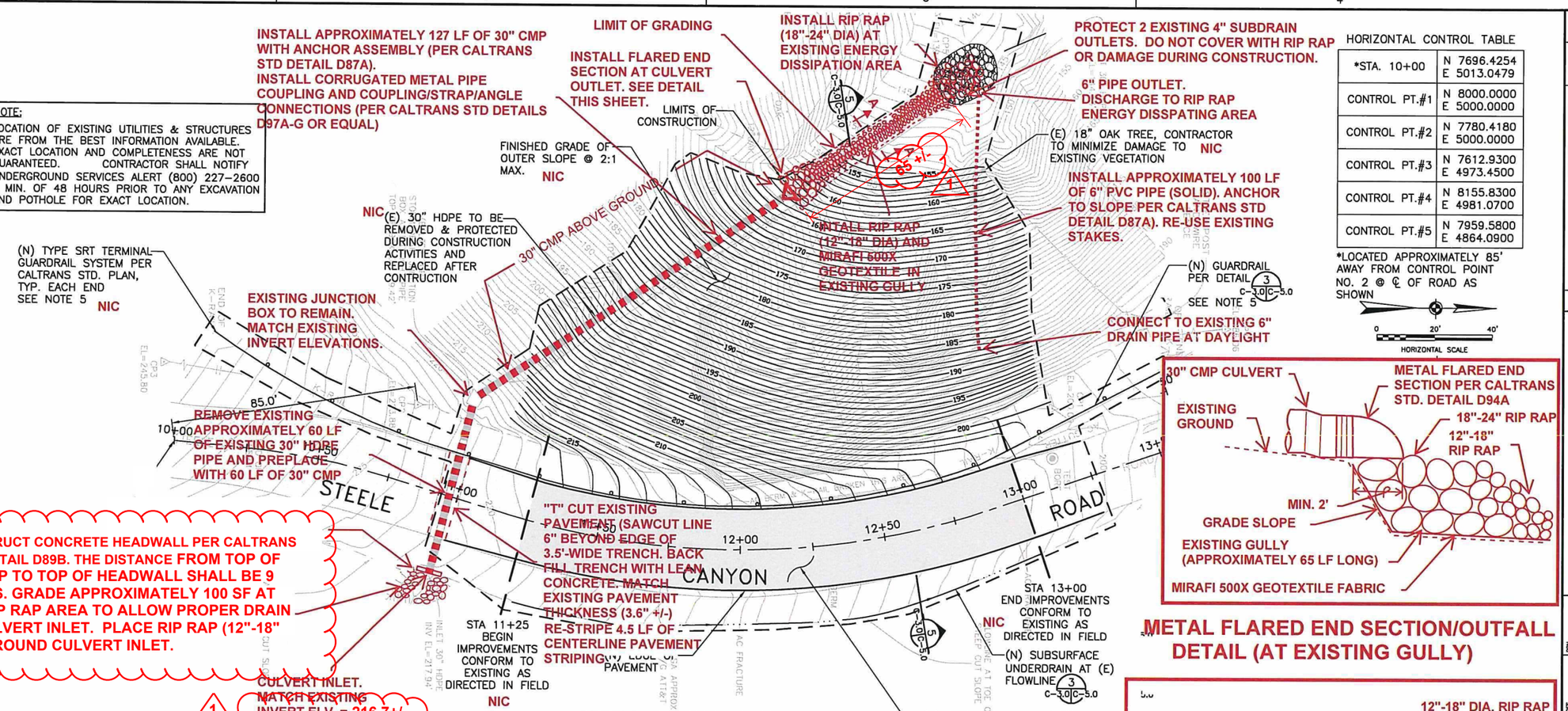

STEELE CANYON ROAD
MP 2.00 - SITE PLAN
SCALE: SEE SCALE BAR

HORIZONTAL CONTROL TABLE

*STA. 10+00	N 7696.4254 E 5013.0479
CONTROL PT.#1	N 8000.0000 E 5000.0000
CONTROL PT.#2	N 7780.4180 E 5000.0000
CONTROL PT.#3	N 7612.9300 E 4973.4500
CONTROL PT.#4	N 8155.8300 E 4981.0700
CONTROL PT.#5	N 7959.5800 E 4864.0900

*LOCATED APPROXIMATELY 85' AWAY FROM CONTROL POINT NO. 2 @ ℄ OF ROAD AS SHOWN

0 20' 40'
HORIZONTAL SCALE

METAL FLARED END SECTION/OUTFALL DETAIL (AT EXISTING GULLY)

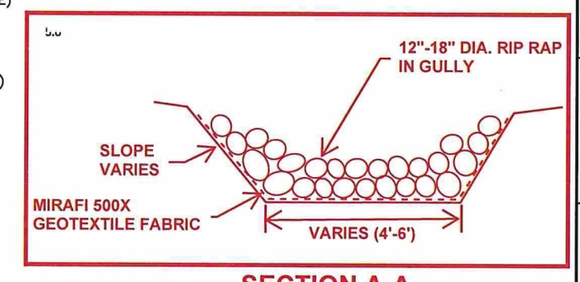

SECTION A-A

LEGEND:

- PROPOSED 30" DIA. CORRUGATED METAL PIPE (CMP) AND FLARED END SECTION. SEE DETAIL THIS SHEET.
- PROPOSED CONCRETE HEADWALL
- PROPOSED 6" DIA PVC DRAIN PIPE (SOLID) ABOVE GROUND
- PROPOSED RIP RAP
- SAWCUT LINE
- EXISTING STORM DRAIN JUNCTION BOX TO REMAIN.
- NIC NOT IN CONTRACT

NOTE:

1. 30" CMP PIPE ANCHOR MAY NOT BE READILY AVAILABLE. CONTRACTOR SHALL FABRICATE IF NECESSARY.
2. CONTRACTOR SHALL REPLACE AT ITS OWN EXPENSE ANY DAMAGED SURVEY MONUMENTATION DURING CONSTRUCTION.
3. SEE RECORD IMPROVEMENT PLAN AND GEOTECHNICAL REPORT (2008) FOR REFERENCE
4. THE WORK TO BE DONE UNDER CONTRACT IS SHOWN IN RED.

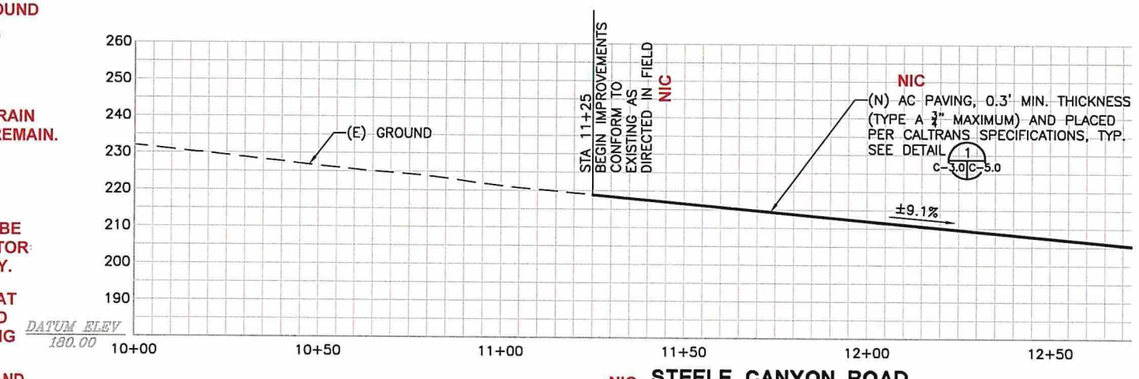

NIC STEELE CANYON ROAD
MP 2.00 - PROFILE
SCALE: 0 20' 40'
GRAPHIC SCALE

1	ADDENDUM 1	09-17-20

ISSUED FOR BID

LICENSED PROFESSIONAL ENGINEER
JUAN S. ARIAS
NO. C63365
CIVIL
STATE OF CALIFORNIA
Exp: 9/30/22

JUAN ARIAS CUNTY ENGINEER, RCE# C63365

9/11/20
PLAN APPROVAL DATE

NAPA COUNTY CALIFORNIA

REVISIONS: STAL | DESCRIPTION | DATE | APPROVED

SUBCONSULTANT

DRAWING SCALE AS NOTED

DES | DRN | SUPV | CHK

SEAL

NAPA COUNTY
STEELE CANYON ROAD MPM 2.0
RDS 20-42

2020 FIRE DAMAGE REAPAIR
CULVERT REPLACEMENT

JOB NUMBER

SHEET 1 OF 1

C-1