



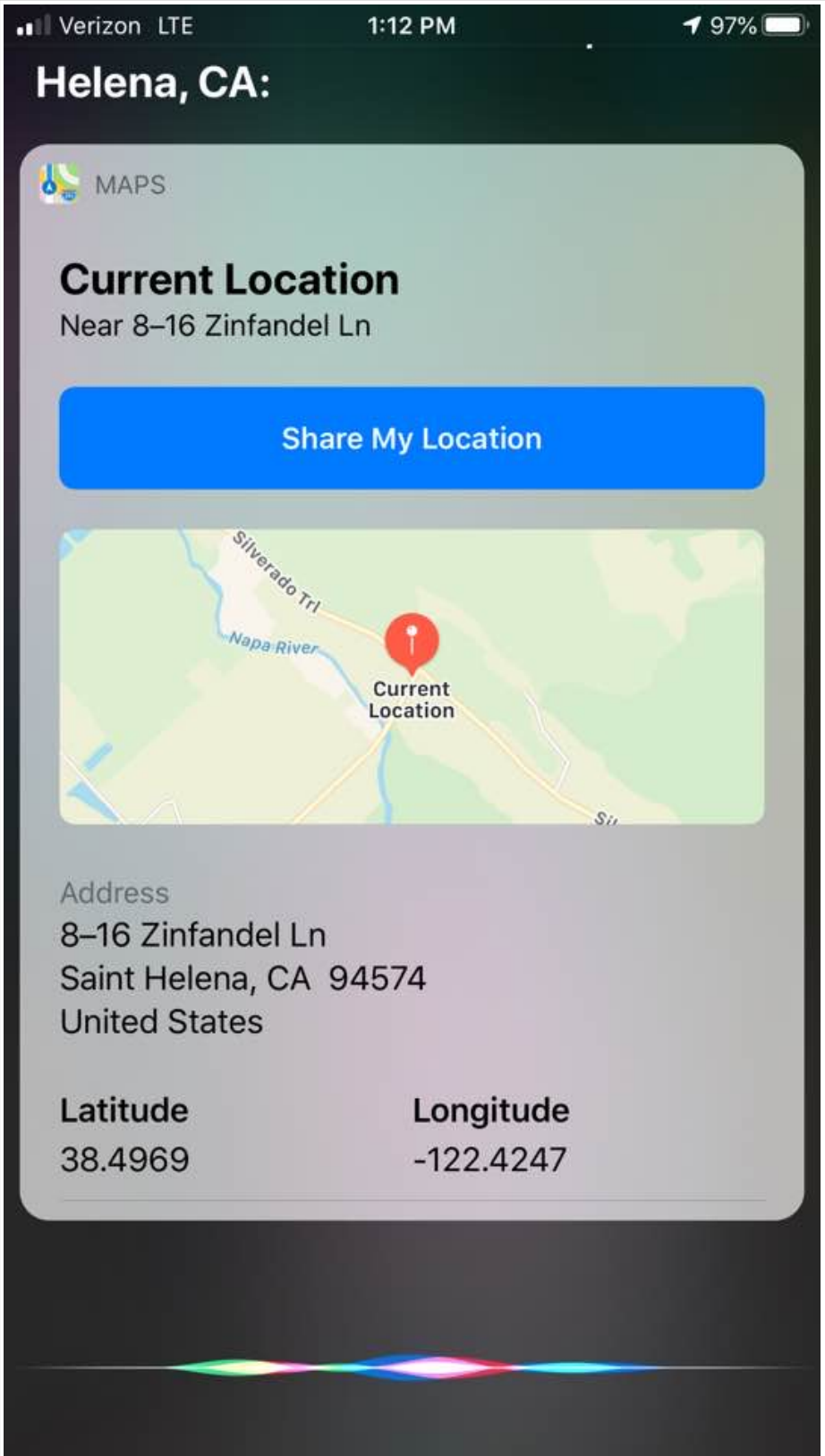
Pole Survey Form 01-06-2020 06:08 PM

Section 1

Pole Survey Form	
Site Name	22
	01-23-2020 04:12 PM
Date/Time	01-23-2020
	01-23-2020 04:12 PM
Surveyor Name (First / Last)	Boisselle
Collect GPS Data on Pole Location	

Pole Survey Form 01-06-2020 06:08 PM

Google Maps Image (Lat/Long)



Verizon LTE 1:12 PM 97%

Helena, CA:

MAPS


Current Location

Near 8-16 Zinfandel Ln

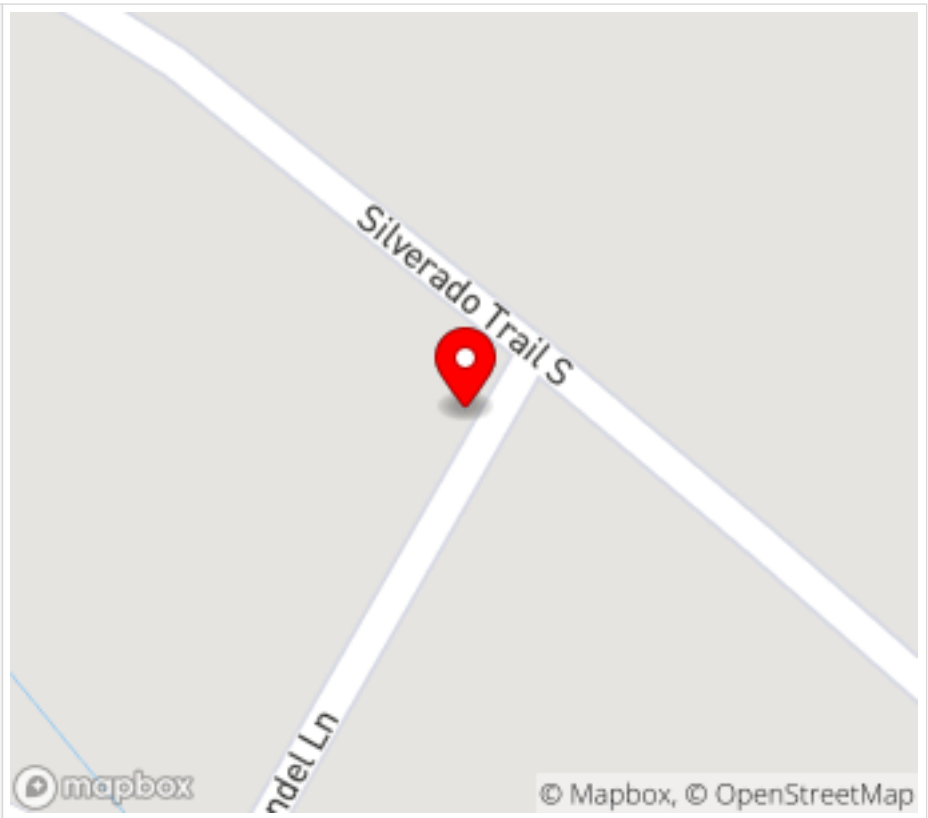
[Share My Location](#)

Address
8-16 Zinfandel Ln
Saint Helena, CA 94574
United States

Latitude	Longitude
38.4969	-122.4247

 38.496949, -122.424724 01-23-2020 04:12 PM

Pole Survey Form 01-06-2020 06:08 PM

Location / GPS	
	Lat: 38.496896275355 Long: -122.424695631603
	01-23-2020 04:12 PM
Proposed Pole Latitude	
Proposed Pole Longitude	
Document the Existing RF Data on this location (BI Nordic)	
Enter RF Data in this field	
Proposed Pole Location Data/Photos	
Take photos from 20-30ft away to obtain a good view of surroundings	

Pole Survey Form 01-06-2020 06:08 PM

Pole Location (North View)



Photo -N- Notes

Pole Survey Form 01-06-2020 06:08 PM

Pole Location (South View)



Photo -S- Notes

Pole Survey Form 01-06-2020 06:08 PM

Pole Location (East View)



Photo -E- Notes

Pole Survey Form 01-06-2020 06:08 PM

<p>Pole Location (West View)</p>	
<p>Photo -W- Notes</p>	
<p>Next Photos are for the the A/E package (Annotate Photo with distance measurements)</p>	

Pole Survey Form 01-06-2020 06:08 PM

Photo Showing Reference Point
(Measure Distance) to new pole




Additional Photo 2

Additional Photo 3

Pole Survey Form 01-06-2020 06:08 PM

<p>Overhead obstructions (If any)</p>	
<p>Notes OH Obstructions</p>	

Pole Survey Form 01-06-2020 06:08 PM

<p>View of UG Obstructions Nearby</p>	
<p>Notes of UG obstructions</p>	
<p>View of 811 Markings (If Any)</p>	
<p>Next Photos are to be taken standing on the proposed pole location facing outward to capture the view from all 4 directions (N-S, E-W)</p>	

Pole Survey Form 01-06-2020 06:08 PM

View (North)



Pole Survey Form 01-06-2020 06:08 PM

View (South)



Pole Survey Form 01-06-2020 06:08 PM

View (East)



Pole Survey Form 01-06-2020 06:08 PM

View (West)




Potential Power Source
Location (Data/Photos)

Pole Survey Form 01-06-2020 06:08 PM

Google Maps Image showing
power & proposed pole location



Pole Survey Form 01-06-2020 06:08 PM

<p>Overhead or UG Transformer Photo</p>	
<p>Approximate Distance to Power (ft)</p>	<p>100</p>
<p>If other small cells near by THEN, capture information on other Small Cell Poles in the area within 200-400ft.</p>	

Pole Survey Form 01-06-2020 06:08 PM

Photo of Small Cell Near By



Latitude

Longitude

Survey is Complete ... Submit
Survey Data

Pole Survey Form 01-06-2020 06:08 PM

Form Locations

