

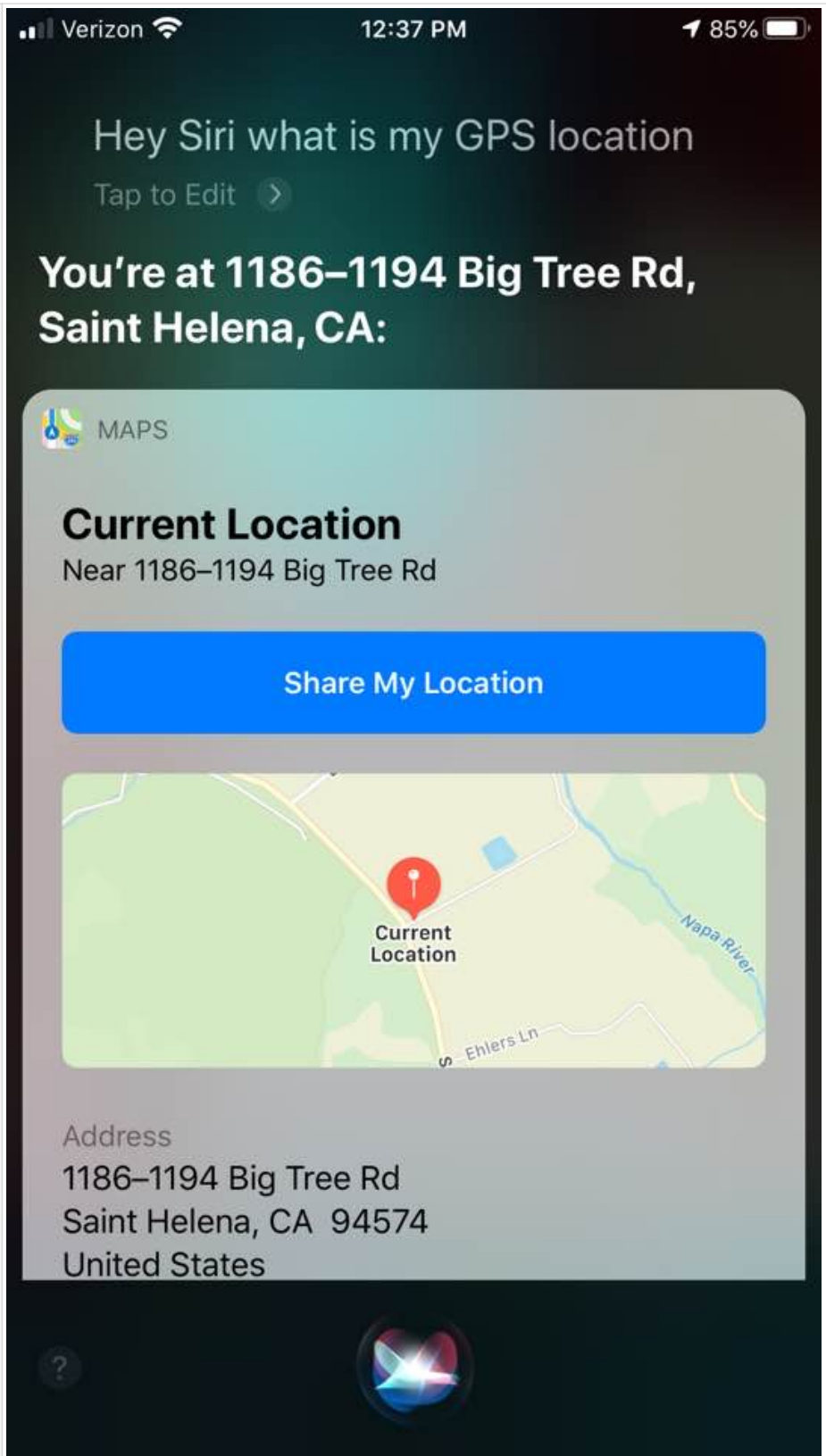



Pole Survey Form 01-06-2020 06:08 PM


Section 1

Pole Survey Form	
Site Name	24
	01-21-2020 03:25 PM
Date/Time	01-21-2020
	01-21-2020 03:26 PM
Surveyor Name (First / Last)	Boisselle
Collect GPS Data on Pole Location	

Pole Survey Form 01-06-2020 06:08 PM

<p>Google Maps Image (Lat/Long)</p>	
	<p> 38.547262, -122.510171 01-21-2020 03:38 PM</p>

Pole Survey Form 01-06-2020 06:08 PM

Location / GPS	
	Lat: 38.5472353455038 Long: -122.510260027016
	01-21-2020 03:26 PM
Proposed Pole Latitude	38.547235
Proposed Pole Longitude	-122.510260
Document the Existing RF Data on this location (BI Nordic)	
Enter RF Data in this field	
Proposed Pole Location Data/Photos	
Take photos from 20-30ft away to obtain a good view of surroundings	

Pole Survey Form 01-06-2020 06:08 PM

Pole Location (North View)



Photo -N- Notes

Pole Survey Form 01-06-2020 06:08 PM

Pole Location (South View)



Photo -S- Notes


Pole Survey Form 01-06-2020 06:08 PM

Pole Location (East View)



Photo -E- Notes

Pole Survey Form 01-06-2020 06:08 PM

<p>Pole Location (West View)</p>	
<p>Photo -W- Notes</p>	
<p>Next Photos are for the the A/E package (Annotate Photo with distance measurements)</p>	

Pole Survey Form 01-06-2020 06:08 PM

Photo Showing Reference Point
(Measure Distance) to new pole



Pole Survey Form 01-06-2020 06:08 PM

Additional Photo 2



Pole Survey Form 01-06-2020 06:08 PM

Additional Photo 3



Overhead obstructions (If any)

Notes OH Obstructions

Pole Survey Form 01-06-2020 06:08 PM

View of UG Obstructions
Nearby



Notes of UG obstructions

Pole Survey Form 01-06-2020 06:08 PM

View of 811 Markings (If Any)



Next Photos are to be taken standing on the proposed pole location facing outward to capture the view from all 4 directions (N-S, E-W)

Pole Survey Form 01-06-2020 06:08 PM

View (North)



Pole Survey Form 01-06-2020 06:08 PM

View (South)



Pole Survey Form 01-06-2020 06:08 PM

View (East)



Pole Survey Form 01-06-2020 06:08 PM

View (West)




Potential Power Source
Location (Data/Photos)

Pole Survey Form 01-06-2020 06:08 PM

Google Maps Image showing
power & proposed pole location



Pole Survey Form 01-06-2020 06:08 PM

<p>Overhead or UG Transformer Photo</p>	
<p>Approximate Distance to Power (ft)</p>	<p>30</p>
<p>If other small cells near by THEN, capture information on other Small Cell Poles in the area within 200-400ft.</p>	
<p>Photo of Small Cell Near By</p>	
<p>Latitude</p>	
<p>Longitude</p>	
<p>Survey is Complete ... Submit Survey Data</p>	

Pole Survey Form 01-06-2020 06:08 PM

Form Locations

