

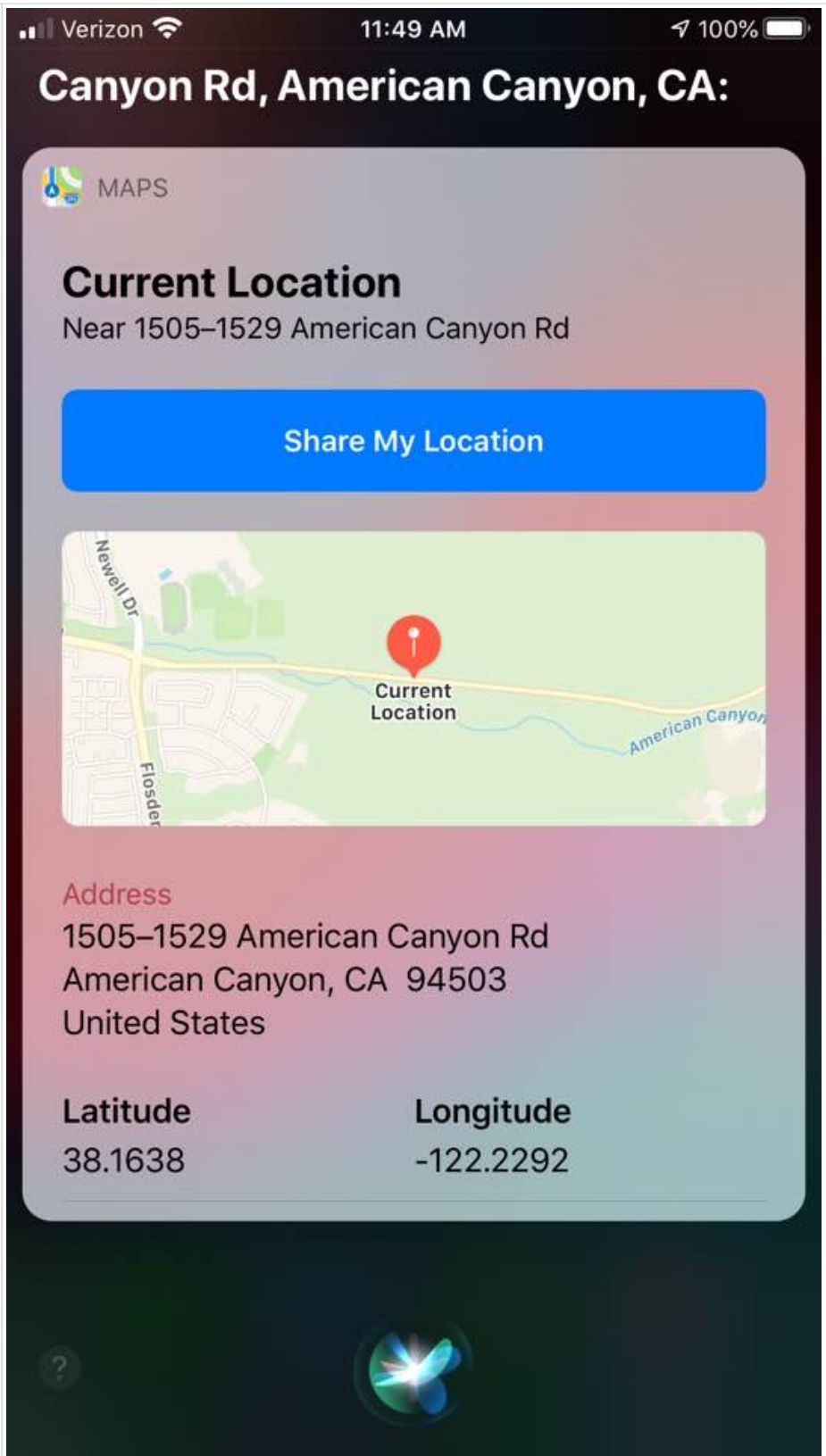



Pole Survey Form 01-06-2020 06:08 PM


Section 1

Pole Survey Form	
Site Name	47
	01-22-2020 02:47 PM
Date/Time	01-22-2020
	01-22-2020 02:48 PM
Surveyor Name (First / Last)	Boisselle
Collect GPS Data on Pole Location	

Pole Survey Form 01-06-2020 06:08 PM

<p>Google Maps Image (Lat/Long)</p>	 <p>Verizon 11:49 AM 100%</p> <h3>Canyon Rd, American Canyon, CA:</h3> <p>MAPS</p> <h4>Current Location</h4> <p>Near 1505-1529 American Canyon Rd</p> <p>Share My Location</p> <p>Address 1505-1529 American Canyon Rd American Canyon, CA 94503 United States</p> <table><tr><td>Latitude</td><td>Longitude</td></tr><tr><td>38.1638</td><td>-122.2292</td></tr></table>	Latitude	Longitude	38.1638	-122.2292
Latitude	Longitude				
38.1638	-122.2292				
	<p> 38.163816, -122.229173 01-22-2020 02:49 PM</p>				

Pole Survey Form 01-06-2020 06:08 PM

Location / GPS	
	Lat: 38.163829282893 Long: -122.229175921643
	01-22-2020 02:48 PM
Proposed Pole Latitude	
Proposed Pole Longitude	
Document the Existing RF Data on this location (BI Nordic)	
Enter RF Data in this field	
Proposed Pole Location Data/Photos	
Take photos from 20-30ft away to obtain a good view of surroundings	

Pole Survey Form 01-06-2020 06:08 PM**Pole Location (North View)****Photo -N- Notes**

Pole Survey Form 01-06-2020 06:08 PM

Pole Location (South View)



Photo -S- Notes

Pole Survey Form 01-06-2020 06:08 PM

Pole Location (East View)




Photo -E- Notes

Pole Survey Form 01-06-2020 06:08 PM

<p>Pole Location (West View)</p>	
<p>Photo -W- Notes</p>	
<p>Next Photos are for the the A/E package (Annotate Photo with distance measurements)</p>	

Pole Survey Form 01-06-2020 06:08 PM

Photo Showing Reference Point
(Measure Distance) to new pole



Additional Photo 2

Additional Photo 3


Pole Survey Form 01-06-2020 06:08 PM

Overhead obstructions (If any)



Notes OH Obstructions

Pole Survey Form 01-06-2020 06:08 PM

<p>View of UG Obstructions Nearby</p>	
<p>Notes of UG obstructions</p>	
<p>View of 811 Markings (If Any)</p>	
<p>Next Photos are to be taken standing on the proposed pole location facing outward to capture the view from all 4 directions (N-S, E-W)</p>	

Pole Survey Form 01-06-2020 06:08 PM

View (North)




Pole Survey Form 01-06-2020 06:08 PM

View (South)



Pole Survey Form 01-06-2020 06:08 PM

View (East)




Pole Survey Form 01-06-2020 06:08 PM

View (West)	
Potential Power Source Location (Data/Photos)	

Pole Survey Form 01-06-2020 06:08 PM

<p>Google Maps Image showing power & proposed pole location</p>	
<p>Overhead or UG Transformer Photo</p>	
<p>Approximate Distance to Power (ft)</p>	<p>30</p>
<p>If other small cells near by THEN, capture information on other Small Cell Poles in the area within 200-400ft.</p>	

Pole Survey Form 01-06-2020 06:08 PM

<p>Photo of Small Cell Near By</p>	
<p>Latitude</p>	
<p>Longitude</p>	
<p>Survey is Complete ... Submit Survey Data</p>	

Pole Survey Form 01-06-2020 06:08 PM

Form Locations

